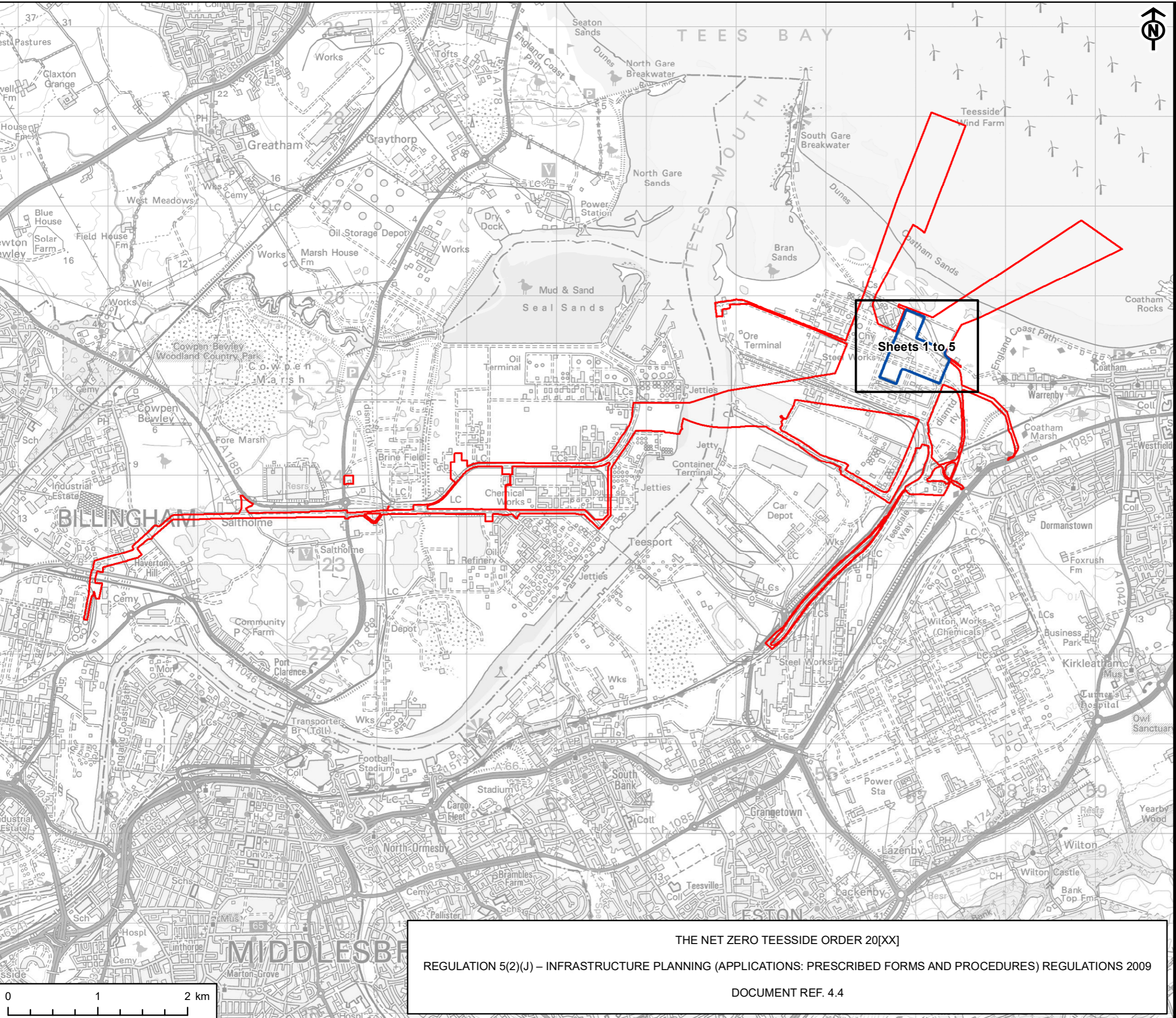


Project Management Initials: RL Designer: LC Checked: IC Approved: RL

Scale @ A3 1:40,000



AECOM

PROJECT
NET ZERO TEESSIDE PROJECT

APPLICANTS
NZN POWER LTD. AND NZNS STORAGE LTD.

KEY

- Order Limits (Site Boundary)
- Detailed Sheet Number - Work No. 1 - Electricity Generating Station
- Areas within which each Work Number may be constructed
- Work No. 1 - Electricity Generating Station - Overall Area

TITLE
WORKS PLAN. KEY PLAN
DOCUMENT REF. 4.4
WORK NUMBER 1 - ELECTRICITY GENERATING STATION

REFERENCE
NZN_211007_DCO_4.4_v2

SHEET NUMBER
1 of 13

DATE
07/10/21

REGULATION 5(2)(J) – INFRASTRUCTURE PLANNING (APPLICATIONS: PRESCRIBED FORMS AND PROCEDURES) REGULATIONS 2009

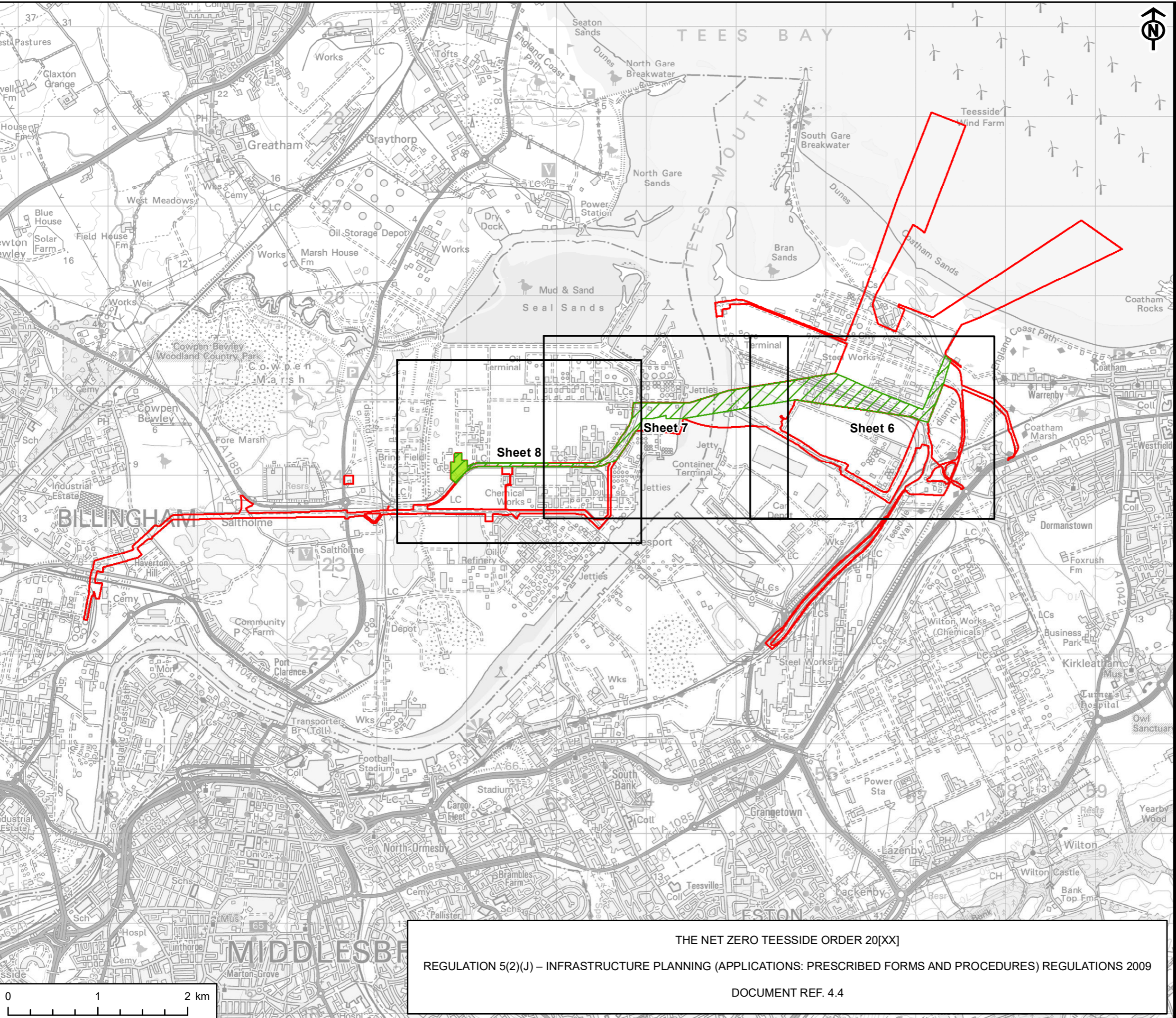
DOCUMENT REF. 4.4

Contains Ordnance Survey Data © Crown copyright and database rights 2021 Ordnance Survey 0100031673

This drawing has been produced for the use of AECOM's client. It may not be used, modified or relied upon by third parties, except as agreed by AECOM or as required by law. AECOM accepts no responsibility, and denies any liability whatsoever, to any party that uses or relies upon this drawing without AECOM's express written consent. All dimensions are indicative and in metres unless otherwise noted. Do not scale this document.


Project Management Initials: RL Designer: LC Checked: IC Approved: RL

Scale @ A3 1:40,000



- KEY
- Order Limits (Site Boundary)
 - Detailed Sheet Number - Work No. 2 - Gas Connection Works - Option 1A
 - Areas within which each Work Number may be constructed
 - Work No. 2A - Underground High Pressure Gas Pipeline - Option 1A
 - Work No. 2B - Above Ground Installations - Option 1A

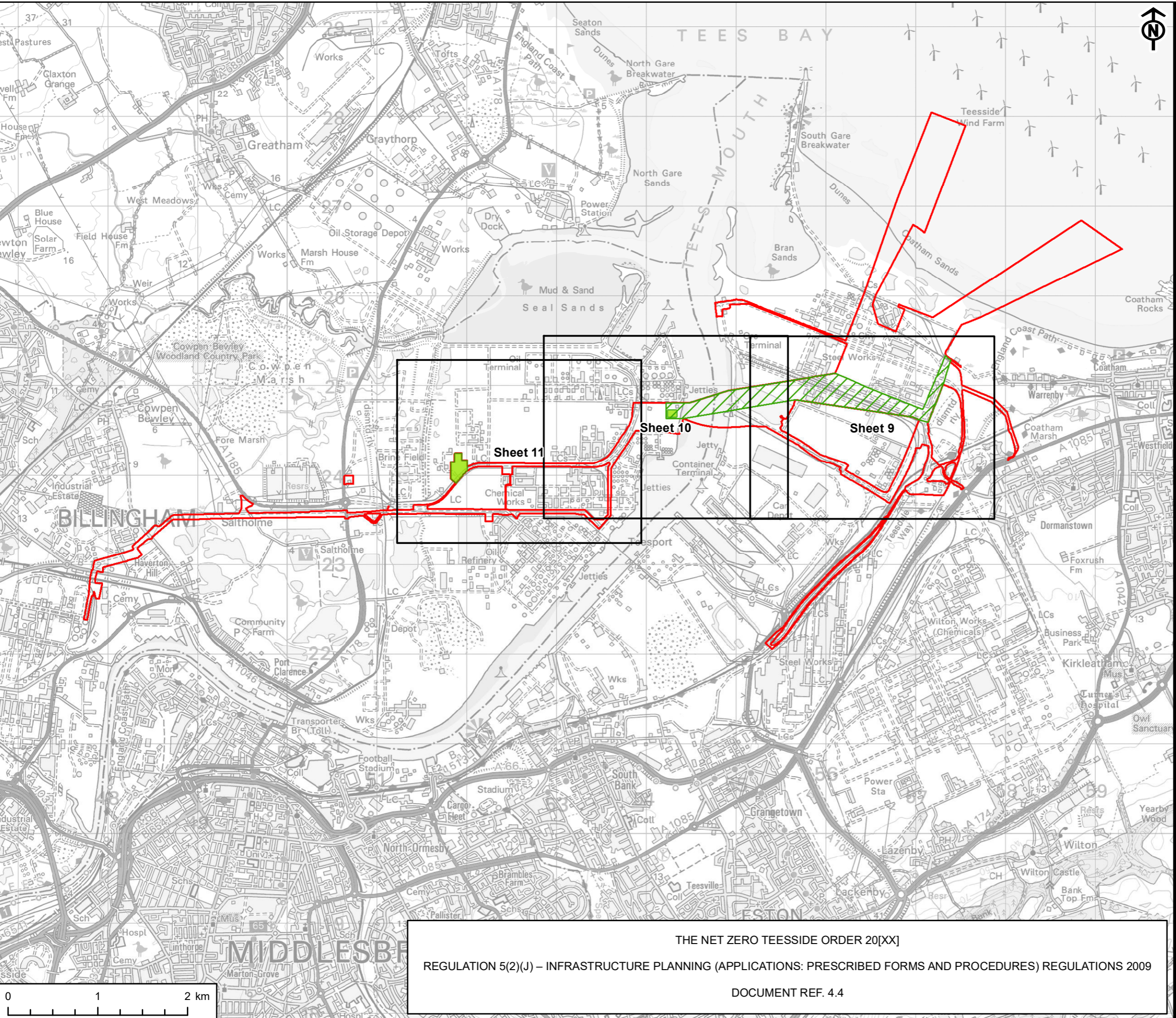
THE NET ZERO TEESIDE ORDER 20[XX]
REGULATION 5(2)(J) – INFRASTRUCTURE PLANNING (APPLICATIONS: PRESCRIBED FORMS AND PROCEDURES) REGULATIONS 2009
DOCUMENT REF. 4.4



This drawing has been produced for the use of AECOM's client. It may not be used, modified or relied upon by third parties, except as agreed by AECOM or as required by law. AECOM accepts no responsibility, and denies any liability whatsoever, to any party that uses or relies upon this drawing without AECOM's express written consent. All dimensions are indicative and in metres unless otherwise noted. Do not scale this document.

Project Management Initials: RL Designer: LC Checked: IC Approved: RL

Scale @ A3 1:40,000



AECOM

PROJECT
NET ZERO TEESSIDE PROJECT

Net Zero Teesside

APPLICANTS
NZN POWER LTD. AND NZNS STORAGE LTD.

KEY

- Order Limits (Site Boundary)
- Detailed Sheet Number - Work No. 2 - Gas Connection Works - Option 1B
- Areas within which each Work Number may be constructed
- Work No. 2A - Underground High Pressure Gas Pipeline - Option 1B
- Work No. 2B - Above Ground Installations - Option 1B

TITLE
WORKS PLAN. KEY PLAN
DOCUMENT REF. 4.4
WORK NUMBER 2-1B - GAS CONNECTION WORKS - OPTION 1B

REFERENCE
NZN_211007_DCO_4.4_v2

SHEET NUMBER
3 of 13

DATE
07/10/21

REGULATION 5(2)(J) – INFRASTRUCTURE PLANNING (APPLICATIONS: PRESCRIBED FORMS AND PROCEDURES) REGULATIONS 2009
DOCUMENT REF. 4.4

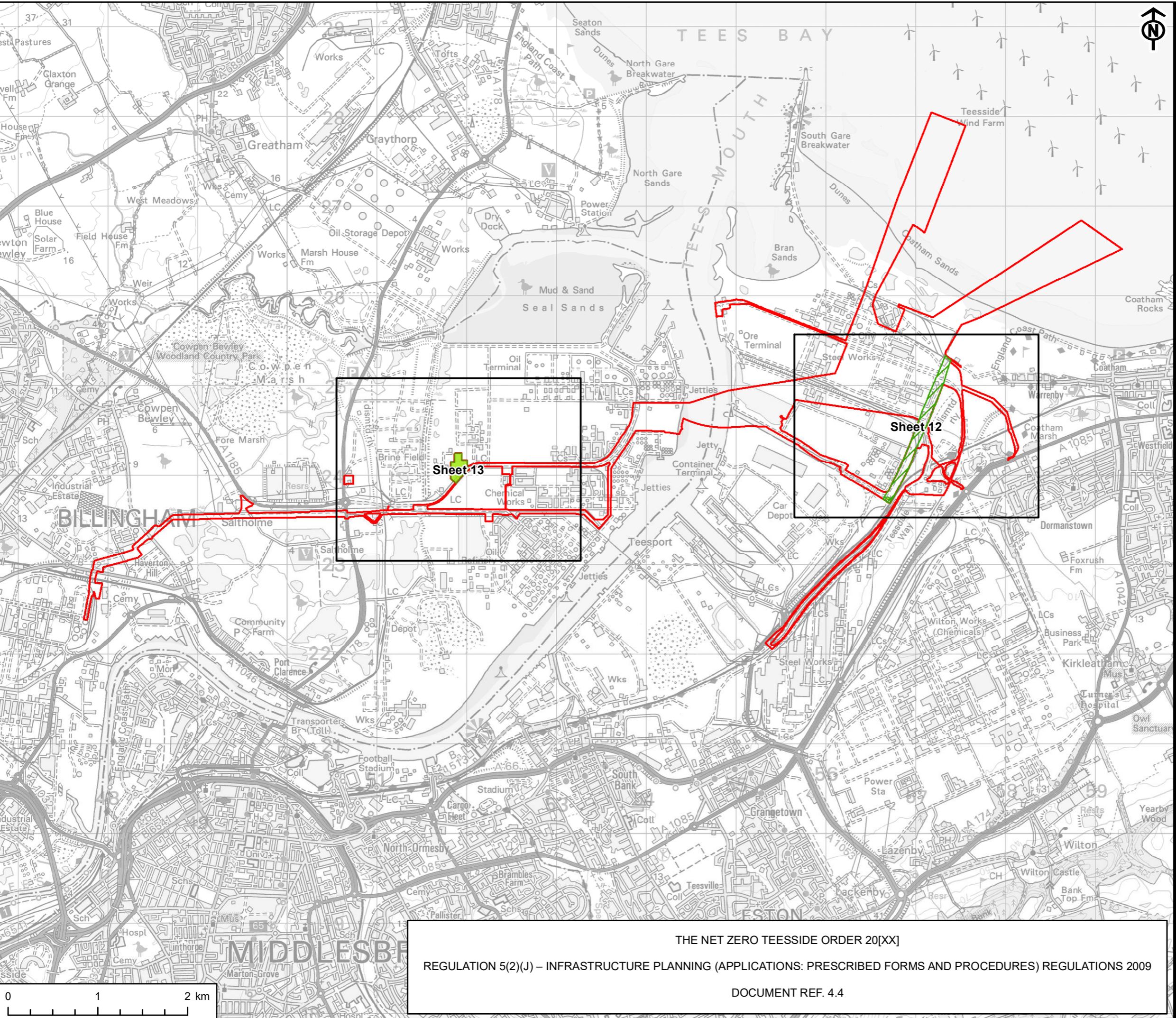
0 1 2 km

Contains Ordnance Survey Data © Crown copyright and database rights 2021 Ordnance Survey 0100031673

This drawing has been produced for the use of AECOM's client. It may not be used, modified or relied upon by third parties, except as agreed by AECOM or as required by law. AECOM accepts no responsibility, and denies any liability whatsoever, to any party that uses or relies upon this drawing without AECOM's express written consent. All dimensions are indicative and in metres unless otherwise noted. Do not scale this document.

Project Management Initials: RL Designer: LC Checked: IC Approved: RL

Scale @ A3 1:40,000



AECOM

PROJECT
NET ZERO TEESSIDE PROJECT

Net Zero Teesside

APPLICANTS
NZN POWER LTD. AND NZNS STORAGE LTD.

KEY

- Order Limits (Site Boundary)
- Detailed Sheet Number - Work No. 2 - Gas Connection Works - Option 2
- Areas within which each Work Number may be constructed
- Work No. 2A - Underground High Pressure Gas Pipeline - Option 2
- Work No. 2B - Above Ground Installations - Option 2

TITLE
WORKS PLAN. KEY PLAN
DOCUMENT REF. 4.4
WORK NUMBER 2-2 - GAS CONNECTION WORKS - OPTION 2

REFERENCE
NZN_211007_DCO_4.4_v2

SHEET NUMBER
4 of 13

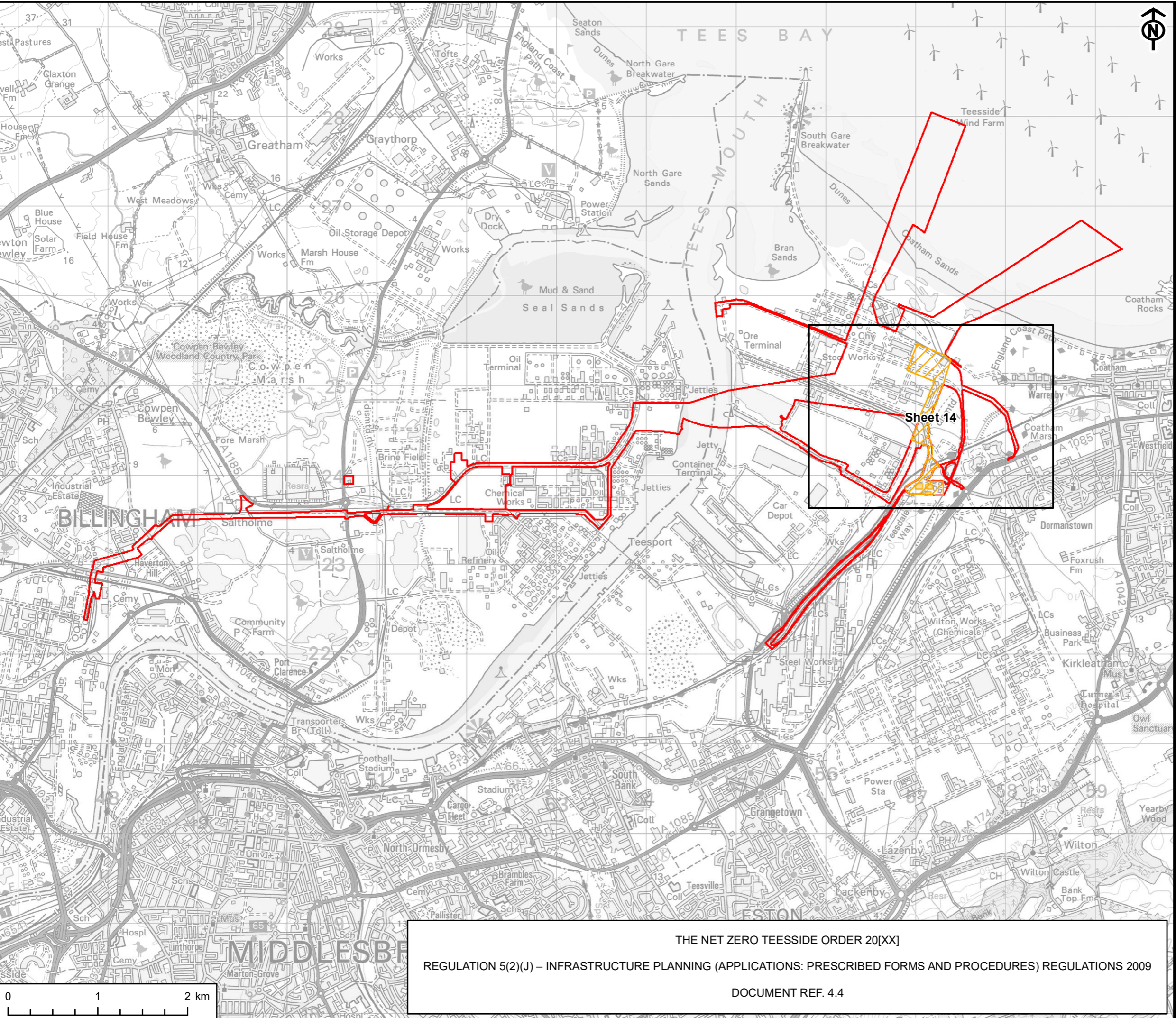
DATE
07/10/21

REGULATION 5(2)(J) – INFRASTRUCTURE PLANNING (APPLICATIONS: PRESCRIBED FORMS AND PROCEDURES) REGULATIONS 2009

DOCUMENT REF. 4.4

Contains Ordnance Survey Data © Crown copyright and database rights 2021 Ordnance Survey 0100031673

This drawing has been produced for the use of AECOM's client. It may not be used, modified or relied upon by third parties, except as agreed by AECOM or as required by law. AECOM accepts no responsibility, and denies any liability whatsoever, to any party that uses or relies upon this drawing without AECOM's express written consent. All dimensions are indicative and in metres unless otherwise noted. Do not scale this document.



AECOM

PROJECT
NET ZERO TEESSIDE PROJECT

APPLICANTS
NZZ POWER LTD. AND NZNS STORAGE LTD.

KEY

- Order Limits (Site Boundary)
- Detailed Sheet Number - Work No. 3 - Electrical Connection Works
- Areas within which each Work Number may be constructed
- Work No. 3A - Electrical Connection
- Work No. 3B - Electrical Substation Works

TITLE
WORKS PLAN. KEY PLAN
DOCUMENT REF. 4.4
WORK NUMBER 3 - ELECTRICAL CONNECTION WORKS

REFERENCE
NZZ_211007_DCO_4.4_v2

SHEET NUMBER
5 of 13

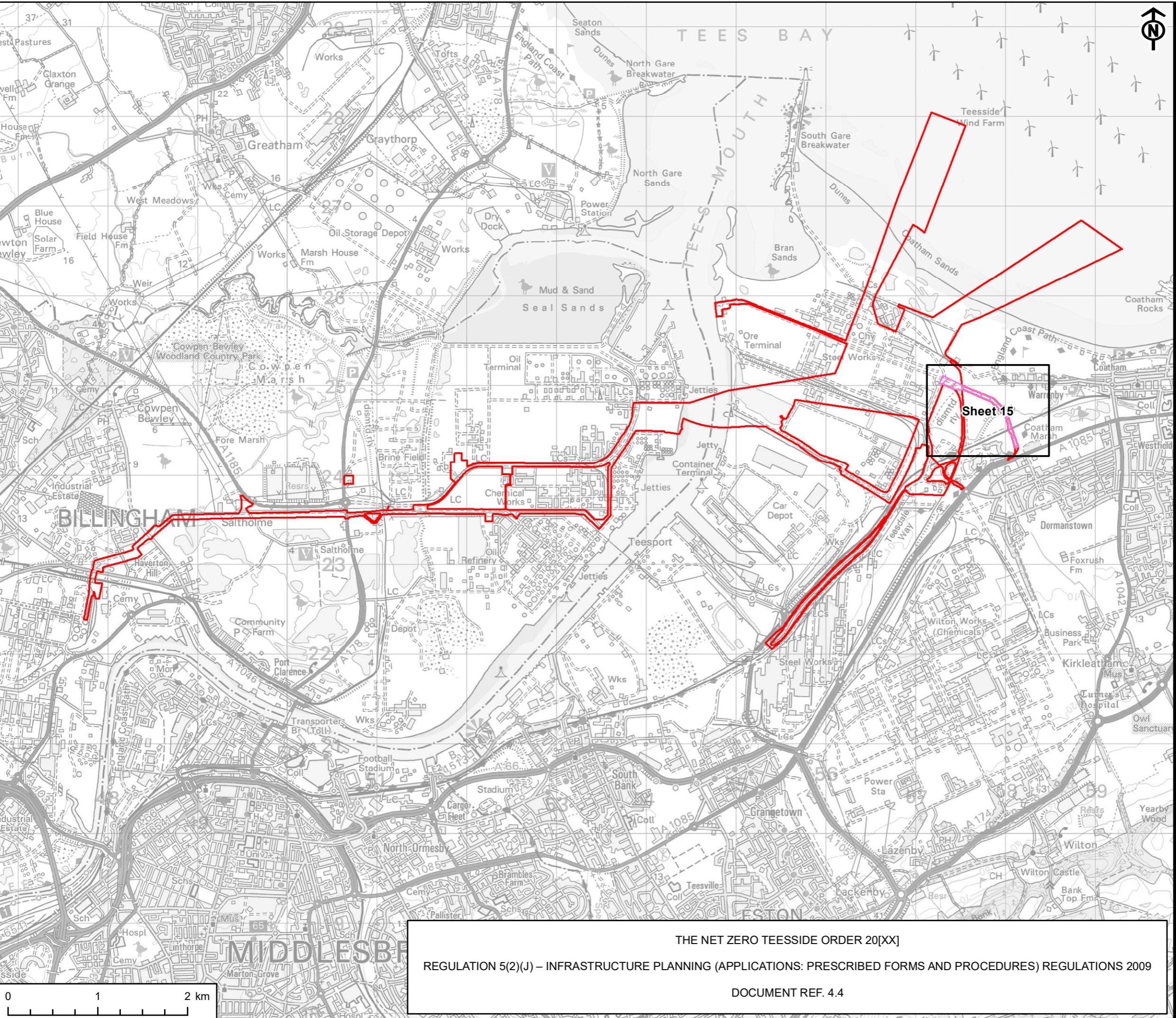
DATE
07/10/21

This drawing has been produced for the use of AECOM's client. It may not be used, modified or relied upon by third parties, except as agreed by AECOM or as required by law. AECOM accepts no responsibility, and denies any liability whatsoever, to any party that uses or relies upon this drawing without AECOM's express written consent. All dimensions are indicative and in metres unless otherwise noted. Do not scale this document.

THE NET ZERO TEESSIDE ORDER 20[XX]
REGULATION 5(2)(J) – INFRASTRUCTURE PLANNING (APPLICATIONS: PRESCRIBED FORMS AND PROCEDURES) REGULATIONS 2009
DOCUMENT REF. 4.4

Project Management Initials: RL Designer: LC Checked: IC Approved: RL

Scale @ A3 1:40,000



AECOM

PROJECT
NET ZERO TEESSIDE PROJECT

Net Zero Teesside

APPLICANTS
NZT POWER LTD. AND NZNS STORAGE LTD.

KEY

- Order Limits (Site Boundary)
- Detailed Sheet Number - Work No. 4 - Water Supply Connection Works
- Areas within which each Work Number may be constructed
- Work No. 4 - Water Supply Connection Works - Freshwater Connection

TITLE
WORKS PLAN. KEY PLAN
DOCUMENT REF. 4.4
WORK NUMBER 4 - WATER SUPPLY CONNECTION WORKS

REFERENCE
NZT_211007_DCO_4.4_v2

SHEET NUMBER
6 of 13

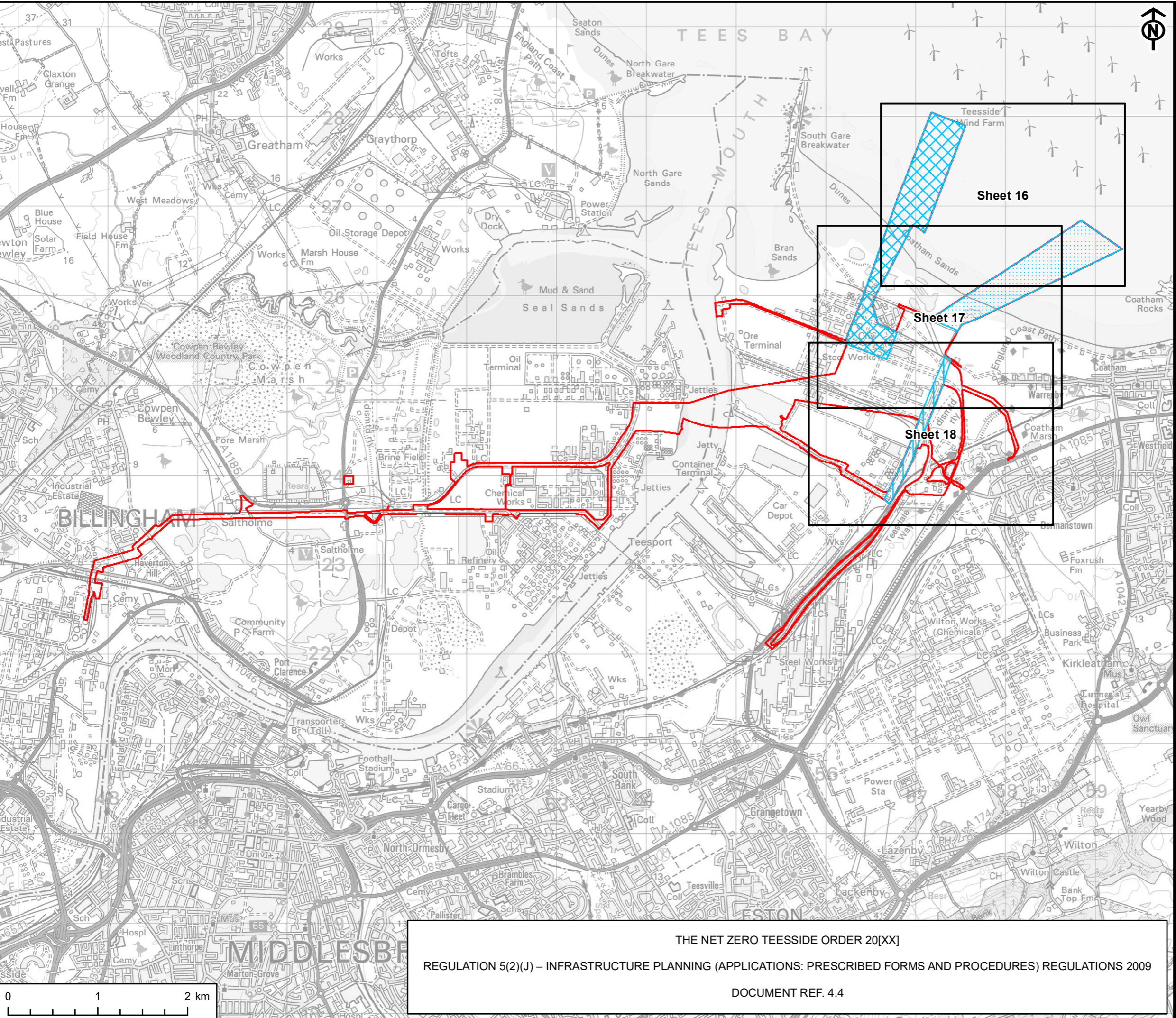
DATE
07/10/21

REGULATION 5(2)(J) – INFRASTRUCTURE PLANNING (APPLICATIONS: PRESCRIBED FORMS AND PROCEDURES) REGULATIONS 2009
DOCUMENT REF. 4.4

This drawing has been produced for the use of AECOM's client. It may not be used, modified or relied upon by third parties, except as agreed by AECOM or as required by law. AECOM accepts no responsibility, and denies any liability whatsoever, to any party that uses or relies upon this drawing without AECOM's express written consent. All dimensions are indicative and in metres unless otherwise noted. Do not scale this document.

Project Management Initials: RL Designer: LC Checked: IC Approved: RL

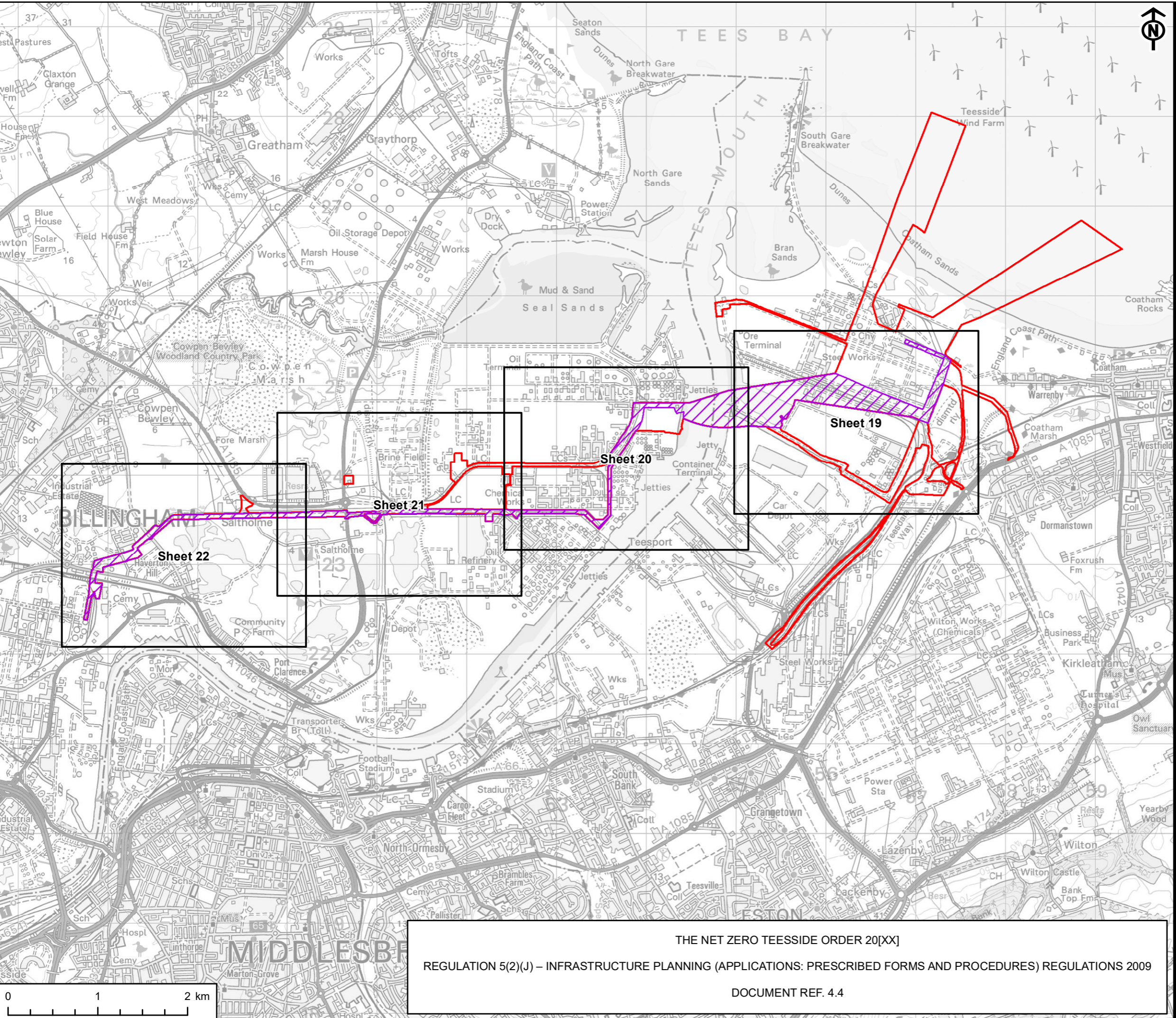
Scale @ A3 1:40,000



- KEY**
- Order Limits (Site Boundary)
 - Detailed Sheet Number - Work No. 5 - Wastewater Disposal Works
 - Areas within which each Work Number may be constructed
 - Work No. 5A - Waste Water Disposal Works - Existing Outfall
 - Work No. 5B - Wastewater Disposal Works - Replacement Outfall
 - Work No. 5C - Waste Water Disposal Works - Pipeline Connections to Bran Sands

THE NET ZERO TEESSIDE ORDER 20[XX]
REGULATION 5(2)(J) – INFRASTRUCTURE PLANNING (APPLICATIONS: PRESCRIBED FORMS AND PROCEDURES) REGULATIONS 2009
DOCUMENT REF. 4.4

This drawing has been produced for the use of AECOM's client. It may not be used, modified or relied upon by third parties, except as agreed by AECOM or as required by law. AECOM accepts no responsibility, and denies any liability whatsoever, to any party that uses or relies upon this drawing without AECOM's express written consent. All dimensions are indicative and in metres unless otherwise noted. Do not scale this document.



AECOM

PROJECT
NET ZERO TEESSIDE PROJECT

Net Zero Teesside

APPLICANTS
NZN POWER LTD. AND NZNS STORAGE LTD.

KEY

- Order Limits (Site Boundary)
- Detailed Sheet Number - Work No. 6 - Carbon Dioxide Gathering Network - Option 1

Areas within which each Work Number may be constructed

- Work No. 6 - Carbon Dioxide Gathering Network - Option 1


TITLE
WORKS PLAN. KEY PLAN
DOCUMENT REF. 4.4
WORK NUMBER 6-1 - CARBON DIOXIDE GATHERING NETWORK - OPTION 1

REFERENCE
NZN_211007_DCO_4.4_v2

SHEET NUMBER
8 of 13

DATE
07/10/21

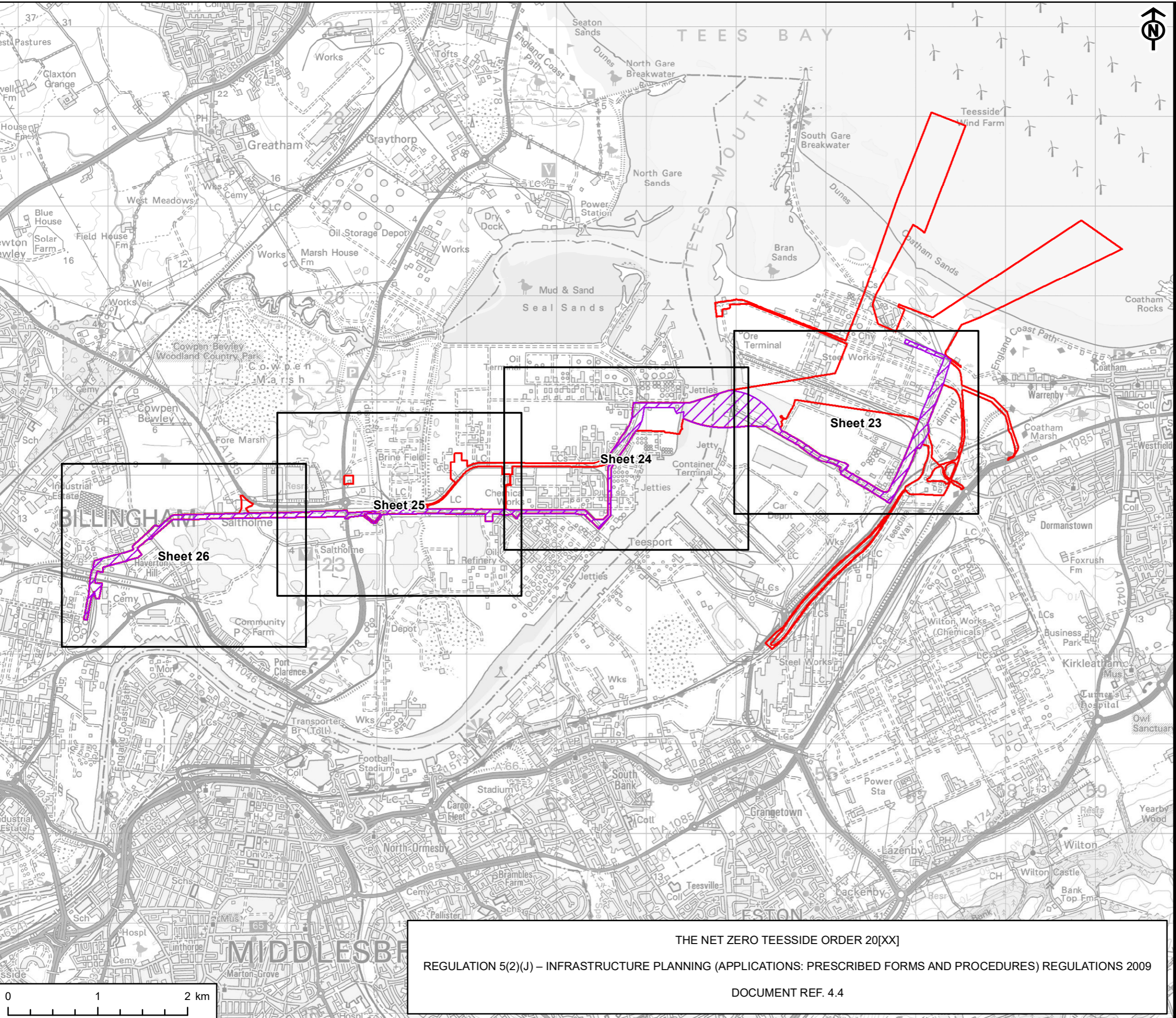
THE NET ZERO TEESSIDE ORDER 20[XX]
REGULATION 5(2)(J) – INFRASTRUCTURE PLANNING (APPLICATIONS: PRESCRIBED FORMS AND PROCEDURES) REGULATIONS 2009
DOCUMENT REF. 4.4






This drawing has been produced for the use of AECOM's client. It may not be used, modified or relied upon by third parties, except as agreed by AECOM or as required by law. AECOM accepts no responsibility, and denies any liability whatsoever, to any party that uses or relies upon this drawing without AECOM's express written consent. All dimensions are indicative and in metres unless otherwise noted. Do not scale this document.

Project Management Initials: RL Designer: LC Checked: IC Approved: RL

Scale @ A3 1:40,000



APPLICANTS
 NZT POWER LTD. AND NZNS STORAGE LTD.

- KEY
-  Order Limits (Site Boundary)
 -  Detailed Sheet Number - Work No. 6 - Carbon Dioxide Gathering Network - Option 2
 - Areas within which each Work Number may be constructed
 -  Work No. 6 - Carbon Dioxide Gathering Network - Option 2

TITLE
 WORKS PLAN. KEY PLAN
 DOCUMENT REF. 4.4
 WORK NUMBER 6-2 - CARBON DIOXIDE GATHERING NETWORK - OPTION 2

REFERENCE
 NZT_211007_DCO_4.4_v2

SHEET NUMBER
 9 of 13

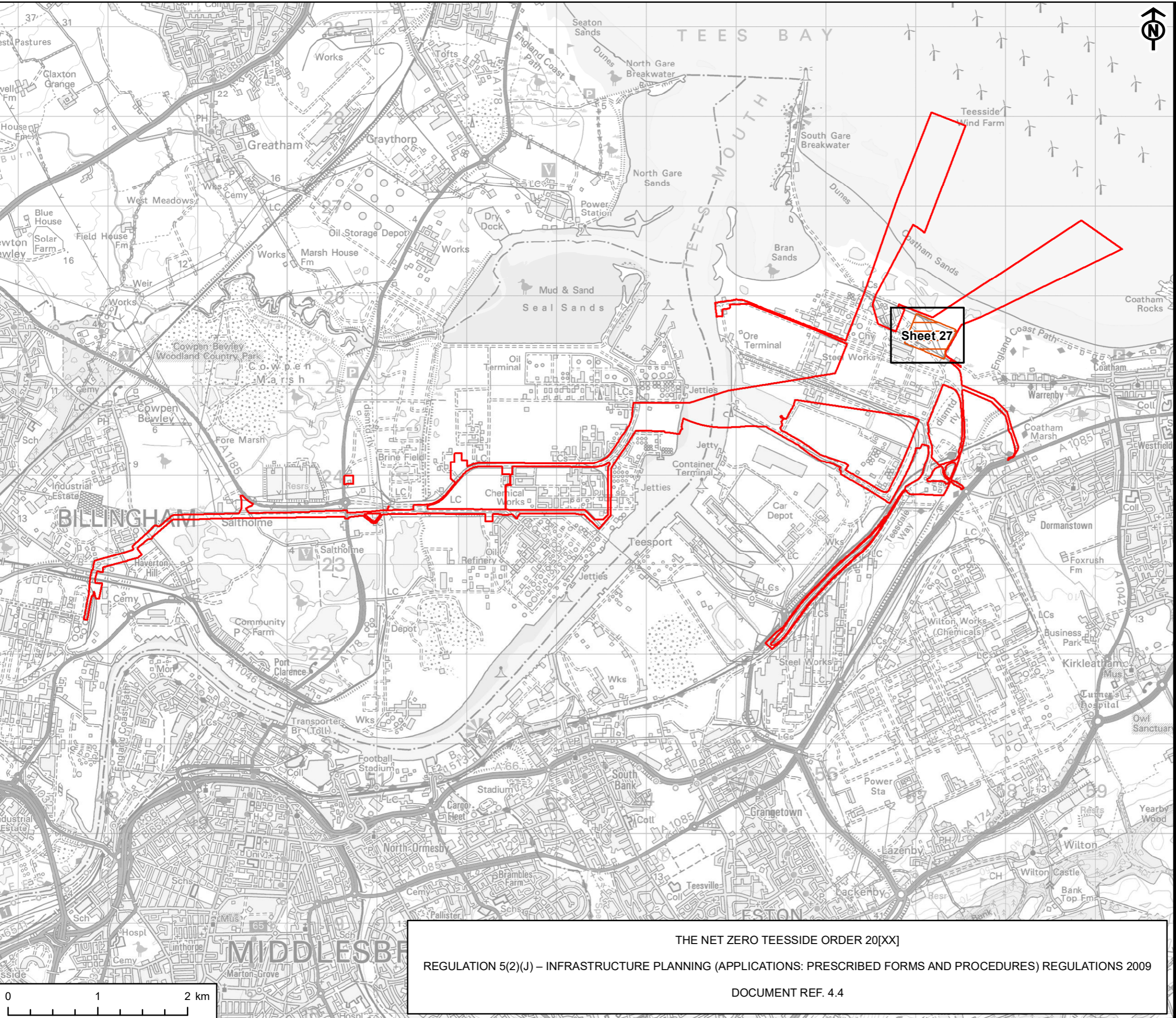
DATE
 07/10/21

THE NET ZERO TEESSIDE ORDER 20[XX]
 REGULATION 5(2)(J) – INFRASTRUCTURE PLANNING (APPLICATIONS: PRESCRIBED FORMS AND PROCEDURES) REGULATIONS 2009
 DOCUMENT REF. 4.4

This drawing has been produced for the use of AECOM's client. It may not be used, modified or relied upon by third parties, except as agreed by AECOM or as required by law. AECOM accepts no responsibility, and denies any liability whatsoever, to any party that uses or relies upon this drawing without AECOM's express written consent. All dimensions are indicative and in metres unless otherwise noted. Do not scale this document.

Project Management Initials: RL Designer: LC Checked: IC Approved: RL

Scale @ A3 1:40,000



AECOM

PROJECT
NET ZERO TEESSIDE PROJECT

APPLICANTS
NZN POWER LTD. AND NZNS STORAGE LTD.

KEY

- Order Limits (Site Boundary)
- Detailed Sheet Number - Work No. 7 - High Pressure Carbon Dioxide Compression Station
- Areas within which each Work Number may be constructed
- Work No. 7 - High Pressure Carbon Dioxide Compression Station

TITLE
WORKS PLAN. KEY PLAN
DOCUMENT REF. 4.4
WORK NUMBER 7 - HIGH PRESSURE CARBON DIOXIDE COMPRESSION STATION

REFERENCE
NZN_211007_DCO_4.4_v2

SHEET NUMBER
10 of 13

DATE
07/10/21

REGULATION 5(2)(J) – INFRASTRUCTURE PLANNING (APPLICATIONS: PRESCRIBED FORMS AND PROCEDURES) REGULATIONS 2009

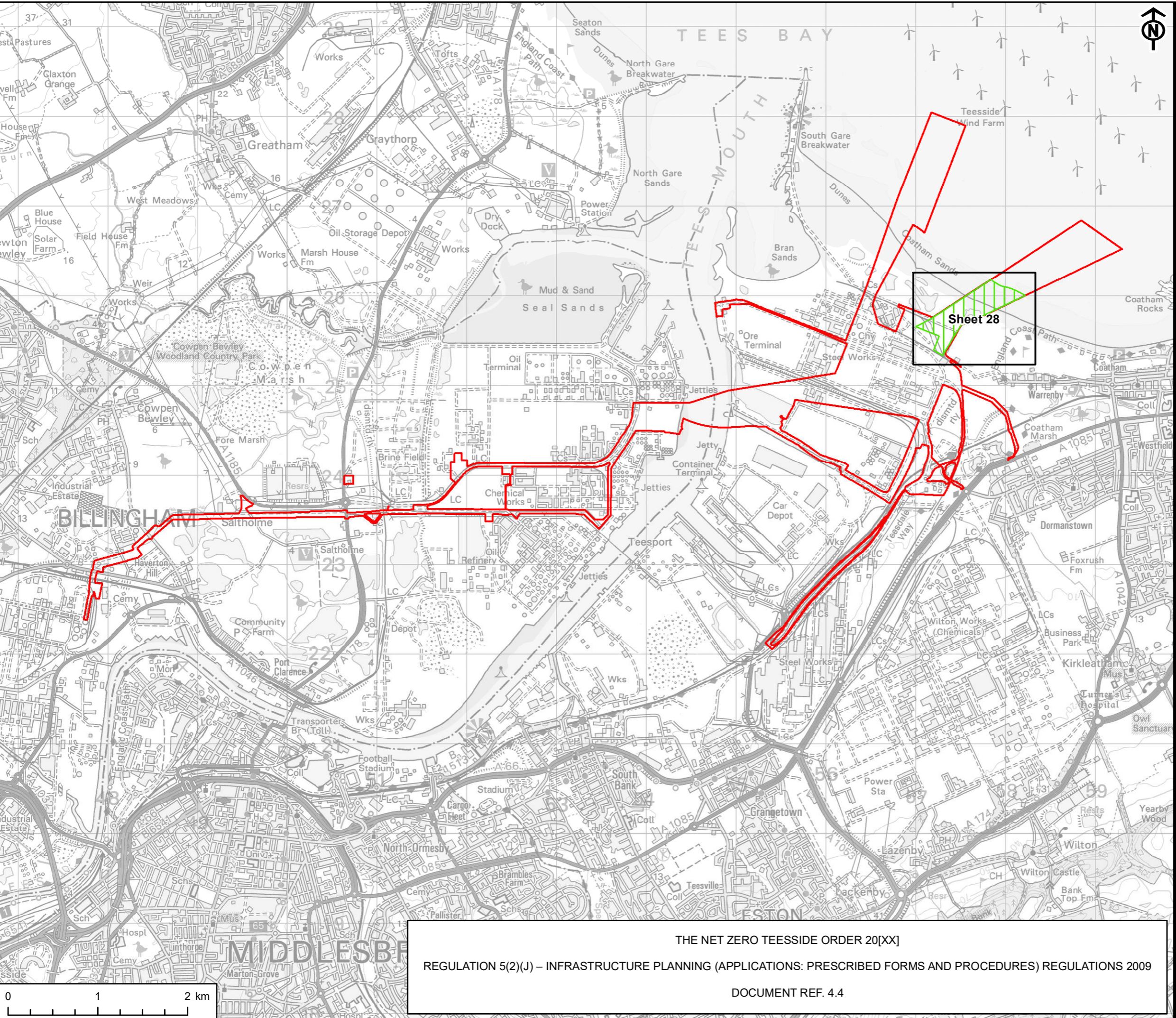
DOCUMENT REF. 4.4

Contains Ordnance Survey Data © Crown copyright and database rights 2021 Ordnance Survey 0100031673

This drawing has been produced for the use of AECOM's client. It may not be used, modified or relied upon by third parties, except as agreed by AECOM or as required by law. AECOM accepts no responsibility, and denies any liability whatsoever, to any party that uses or relies upon this drawing without AECOM's express written consent. All dimensions are indicative and in metres unless otherwise noted. Do not scale this document.

Project Management Initials: RL Designer: LC Checked: IC Approved: RL

Scale @ A3 1:40,000



AECOM

PROJECT
NET ZERO TEESSIDE PROJECT

APPLICANTS
NZT POWER LTD. AND NZNS STORAGE LTD.

KEY

- Order Limits (Site Boundary)
- Detailed Sheet Number - Work No. 8 - High Pressure Carbon Dioxide Export Pipeline Areas within which each Work Number may be constructed
- Work No. 8 - High Pressure Carbon Dioxide Export Pipeline


TITLE
WORKS PLAN. KEY PLAN
DOCUMENT REF. 4.4
WORK NUMBER 8 - HIGH PRESSURE CARBON DIOXIDE EXPORT PIPELINE

REFERENCE
Nzt_211007_DCO_4.4_v2

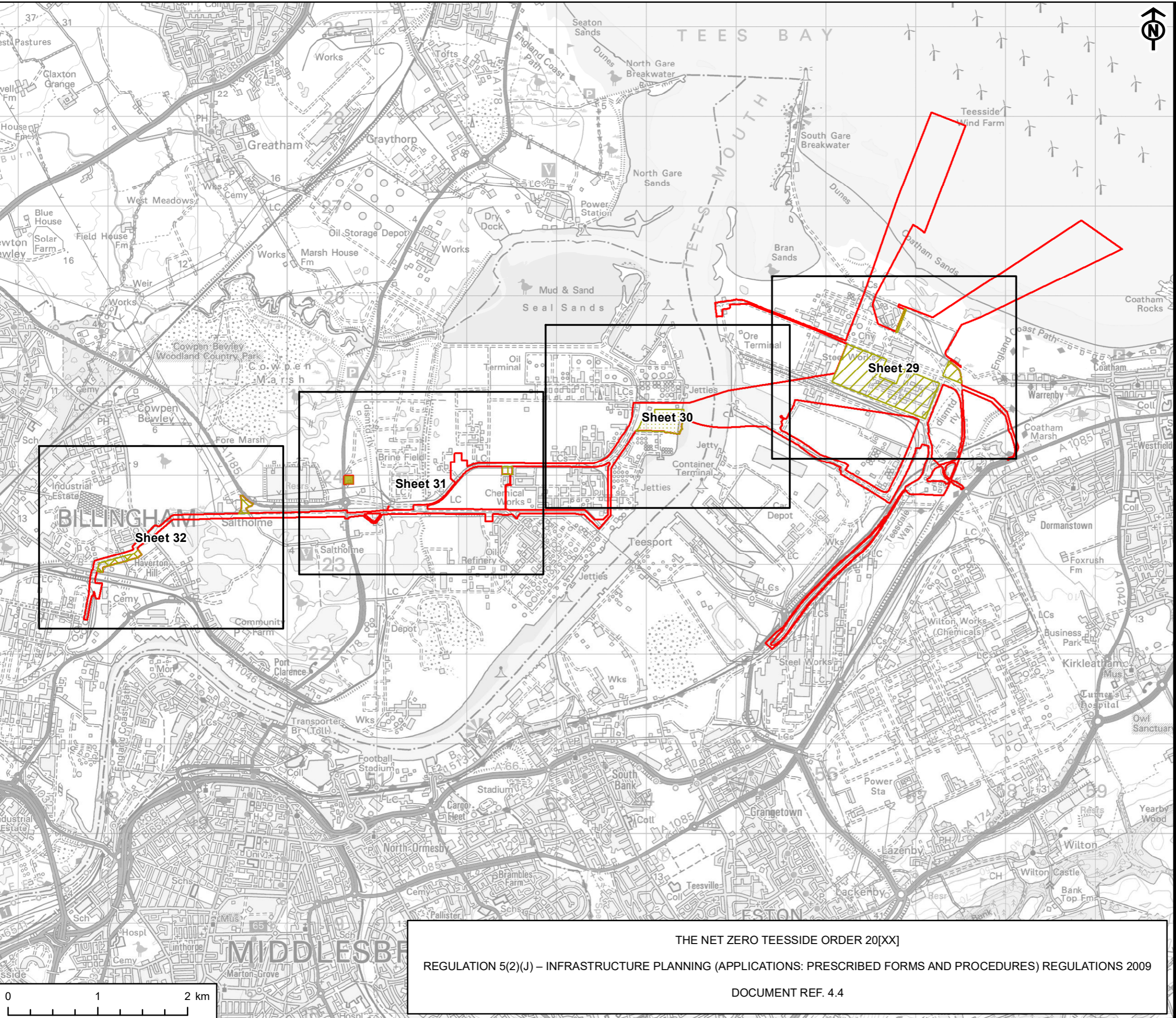
SHEET NUMBER
11 of 13

DATE
07/10/21

THE NET ZERO TEESSIDE ORDER 20[XX]
REGULATION 5(2)(J) – INFRASTRUCTURE PLANNING (APPLICATIONS: PRESCRIBED FORMS AND PROCEDURES) REGULATIONS 2009
DOCUMENT REF. 4.4



This drawing has been produced for the use of AECOM's client. It may not be used, modified or relied upon by third parties, except as agreed by AECOM or as required by law. AECOM accepts no responsibility, and denies any liability whatsoever, to any party that uses or relies upon this drawing without AECOM's express written consent. All dimensions are indicative and in metres unless otherwise noted. Do not scale this document.



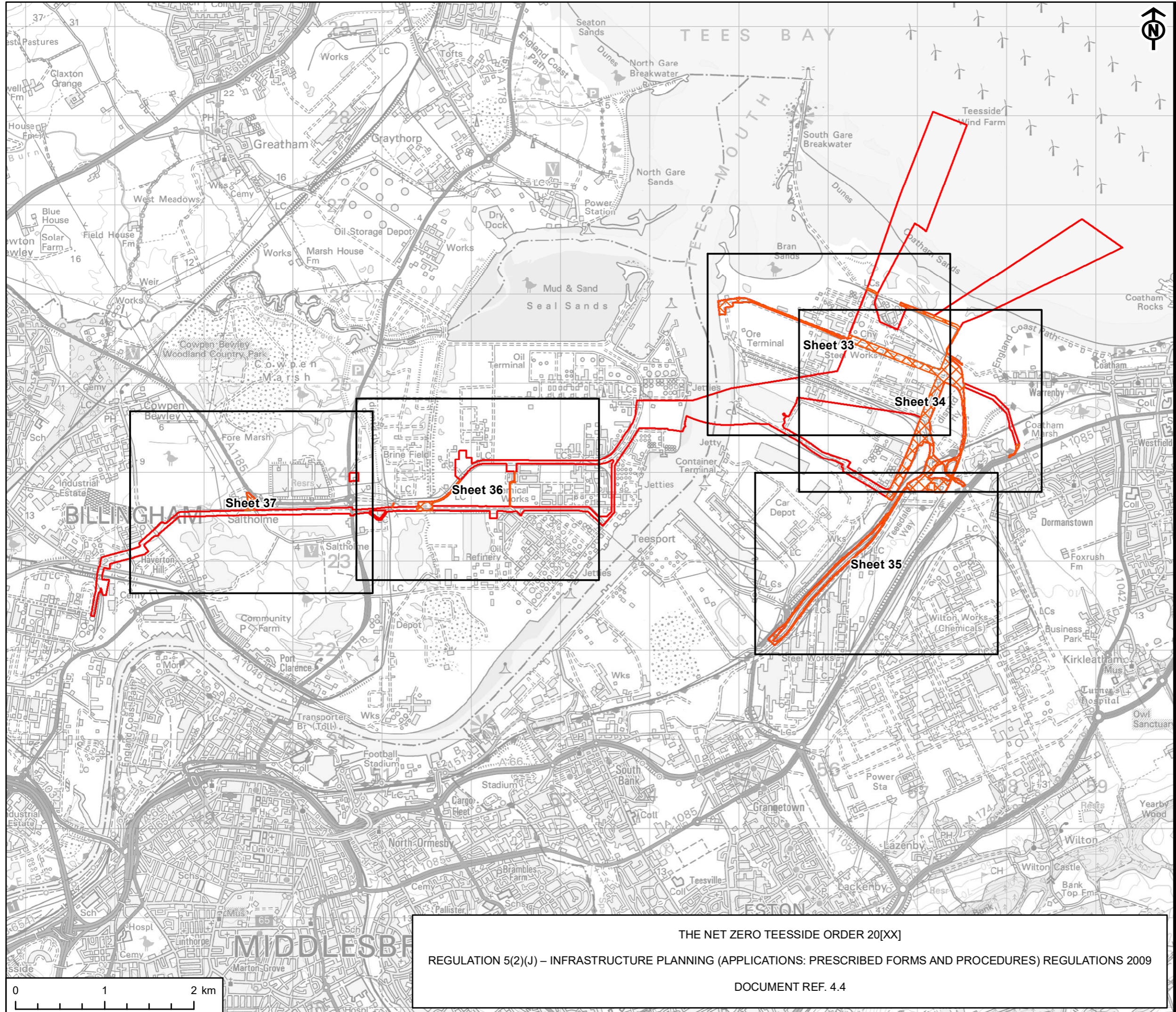
- KEY
- Order Limits (Site Boundary)
 - Detailed Sheet Number - Work No. 9 - Temporary Construction and Laydown Areas
- Areas within which each Work Number may be constructed
- Work No. 9A - Temporary Construction and Laydown Area - Teesworks Laydown
 - Work No. 9B - Temporary Construction and Laydown Area - Navigator Terminal
 - Work No. 9C - Temporary Construction and Laydown Area - INEOS
 - Work No. 9D - Temporary Construction and Laydown Area - Saltholme Welfare
 - Work No. 9E - Temporary Construction and Laydown Area - Saltholme Laydown & Access
 - Work No. 9F - Temporary Construction and Laydown Area - Haverton Hill Laydown / Welfare

THE NET ZERO TEESIDE ORDER 20[XX]
REGULATION 5(2)(J) – INFRASTRUCTURE PLANNING (APPLICATIONS: PRESCRIBED FORMS AND PROCEDURES) REGULATIONS 2009
DOCUMENT REF. 4.4

This drawing has been produced for the use of AECOM's client. It may not be used, modified or relied upon by third parties, except as agreed by AECOM or as required by law. AECOM accepts no responsibility, and denies any liability whatsoever, to any party that uses or relies upon this drawing without AECOM's express written consent. All dimensions are indicative and in metres unless otherwise noted. Do not scale this document.

Project Management Initials: RL Designer: LC Checked: IC Approved: RL

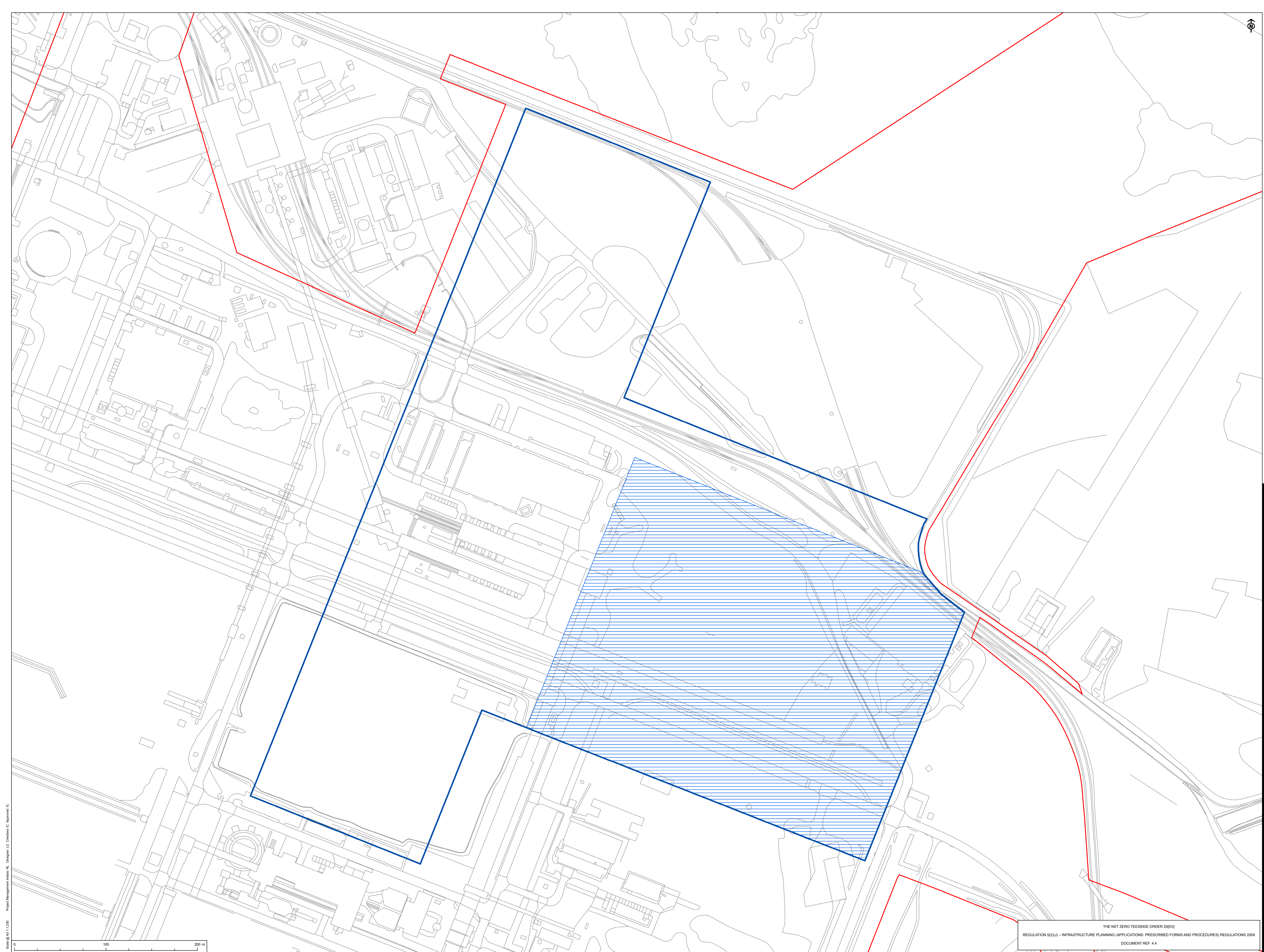
Scale @ A3 1:40,000



- KEY
- Order Limits (Site Boundary)
 - Detailed Sheet Number - Work No. 10 - Access and Highway Improvements
 - Areas within which each Work Number may be constructed
 - Work No. 10 - Access and Highway Improvements

THE NET ZERO TEESIDE ORDER 20[XX]
REGULATION 5(2)(J) – INFRASTRUCTURE PLANNING (APPLICATIONS: PRESCRIBED FORMS AND PROCEDURES) REGULATIONS 2009
DOCUMENT REF. 4.4

This drawing has been produced for the use of AECOM's client. It may not be used, modified or relied upon by third parties, except as agreed by AECOM or as required by law. AECOM accepts no responsibility, and denies any liability whatsoever, to any party that uses or relies upon this drawing without AECOM's express written consent. All dimensions are indicative and in metres unless otherwise noted. Do not scale this document.



AECOM

PROJECT
NET ZERO TEESIDE PROJECT



CLIENT
NZZ POWER LTD. AND NZNS STORAGE LTD.

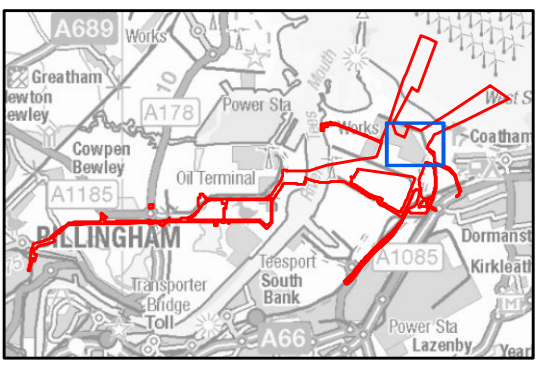
KEY

Order Limits (Site Boundary)

Areas within which each Work Number may be constructed

Work No. 1 - Electricity Generating Station - Overall Area

Work No. 1A - Electricity Generating Station - Combined Cycle Gas Turbine Plant



TITLE
WORKS PLAN, DOCUMENT REF. 4.4
WORK NUMBER 1A - ELECTRICITY GENERATING STATION

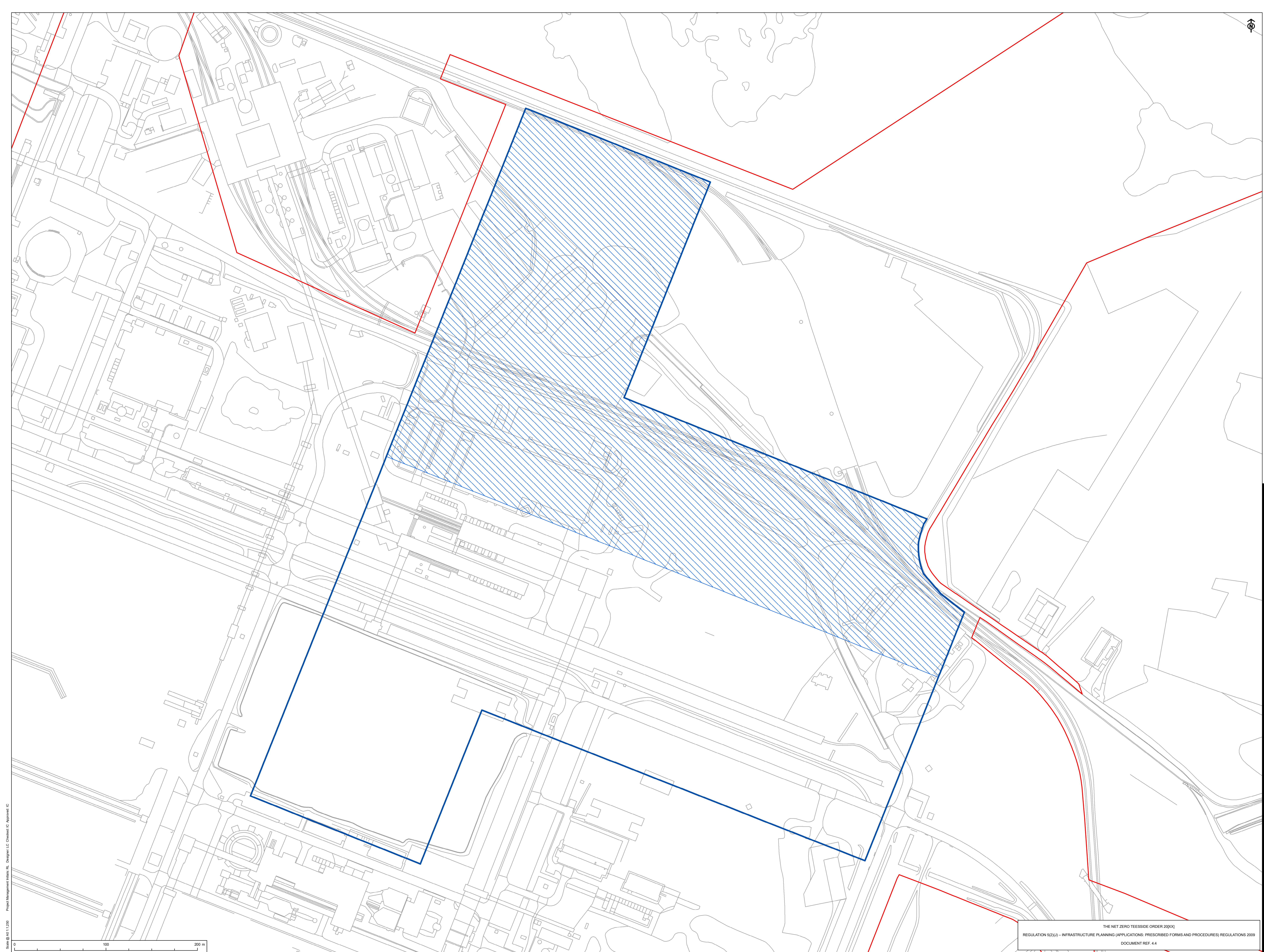
REFERENCE
NET_211017_DCO_4.4_v2

SHEET NUMBER
1 of 37

DATE
07/10/21

THE NET ZERO TEESIDE ORDER 20(XX)
REGULATION 5(2)(j) - INFRASTRUCTURE PLANNING (APPLICATIONS: PRESCRIBED FORMS AND PROCEDURES) REGULATIONS 2009
DOCUMENT REF. 4.4

Scale @ 1:250
0 100 200 m
Contains Ordnance Survey Data © Crown copyright and database rights 2021. Ordnance Survey 0100031673.



AECOM

PROJECT

NET ZERO TEESIDE PROJECT

Net Zero Teeside

APPLICANTS

NZT POWER LTD. AND NZNS STORAGE LTD.

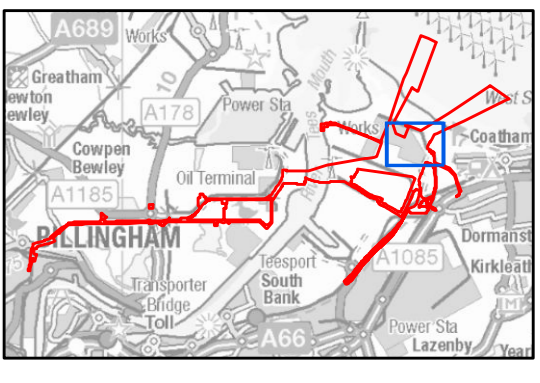
KEY

Order Limits (Site Boundary)

Areas within which each Work Number may be constructed

Work No. 1 - Electricity Generating Station - Overall Area

Work No. 1B - Electricity Generating Station - CCGT Plant - CCGT and CP Cooling and Utilities Infrastructure



TITLE

WORKS PLAN, DOCUMENT REF. 4.4

WORK NUMBER 1B - ELECTRICITY GENERATING STATION

REFERENCE

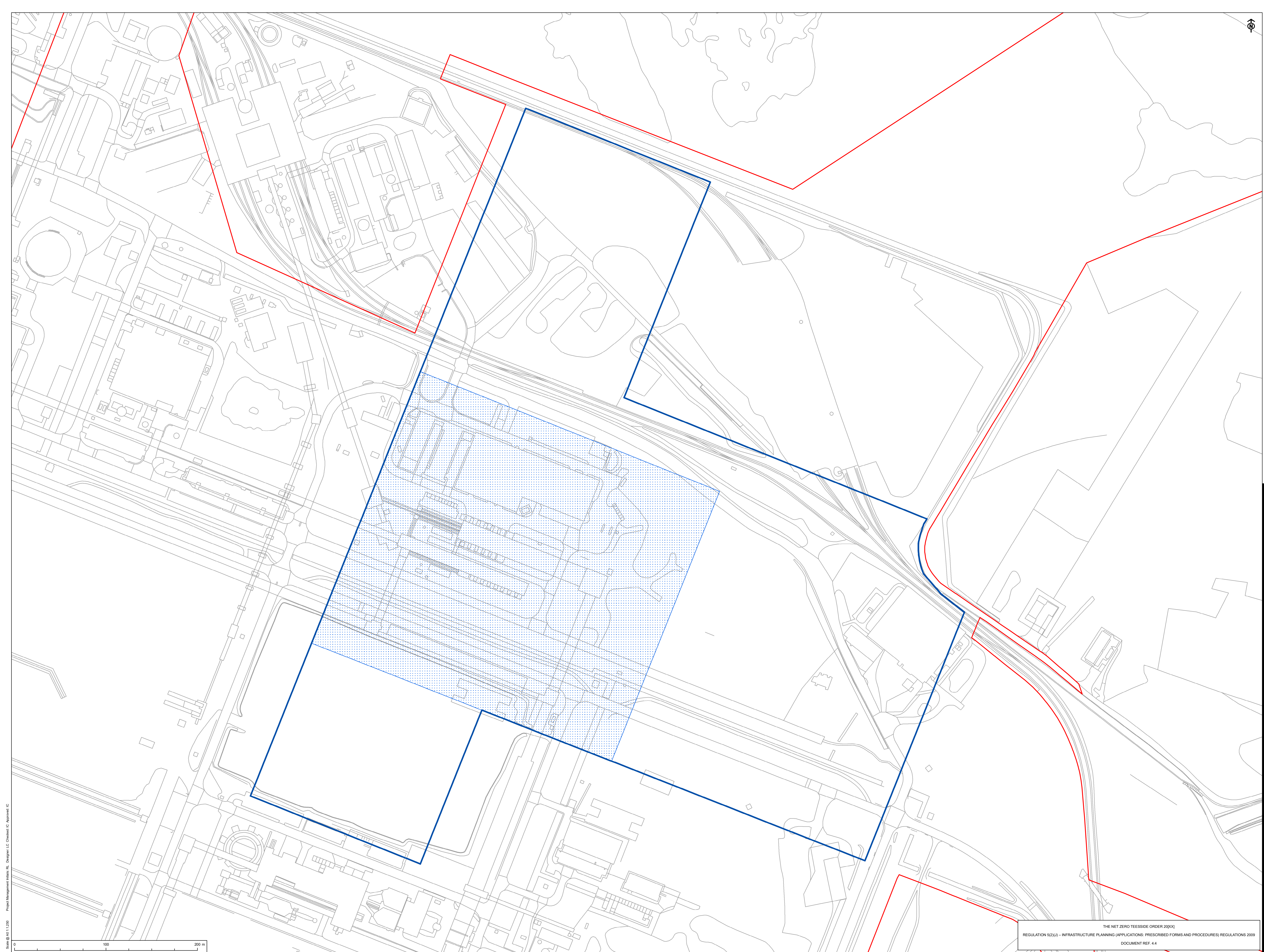
NZT_211017_DCO_4.4_v2

SHEET NUMBER

DATE

THE NET ZERO TEESIDE ORDER 20(X)
REGULATION 5(2)(j) - INFRASTRUCTURE PLANNING (APPLICATIONS: PRESCRIBED FORMS AND PROCEDURES) REGULATIONS 2009
DOCUMENT REF. 4.4

Scale 0 100 200 m
Contains Ordnance Survey Data © Crown copyright and database rights 2021. Ordnance Survey 0100031673.



AECOM

PROJECT
NET ZERO TEESIDE PROJECT

Net Zero Teeside

APPLICANTS
N2T POWER LTD. AND N2NS STORAGE LTD.

KEY

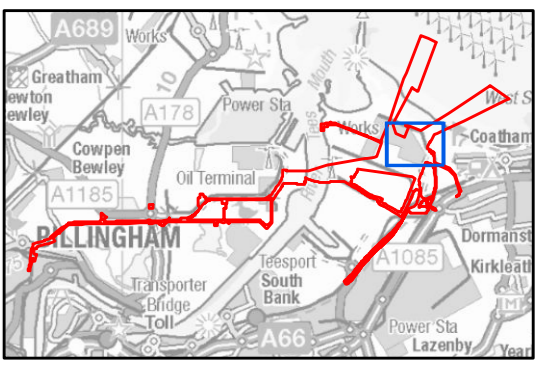
- Order Limits (Site Boundary)
- Areas within which each Work Number may be constructed
- Work No. 1 - Electricity Generating Station - Overall Area
- Work No. 1C - Electricity Generating Station - Carbon Capture Plant

TITLE
WORKS PLAN, DOCUMENT REF. 4.4
WORK NUMBER 1C - ELECTRICITY GENERATING STATION

REFERENCE
NET_211017_DCO_4.4_v2

SHEET NUMBER
3 of 37

DATE
07/10/21



THE NET ZERO TEESIDE ORDER 20(XX)

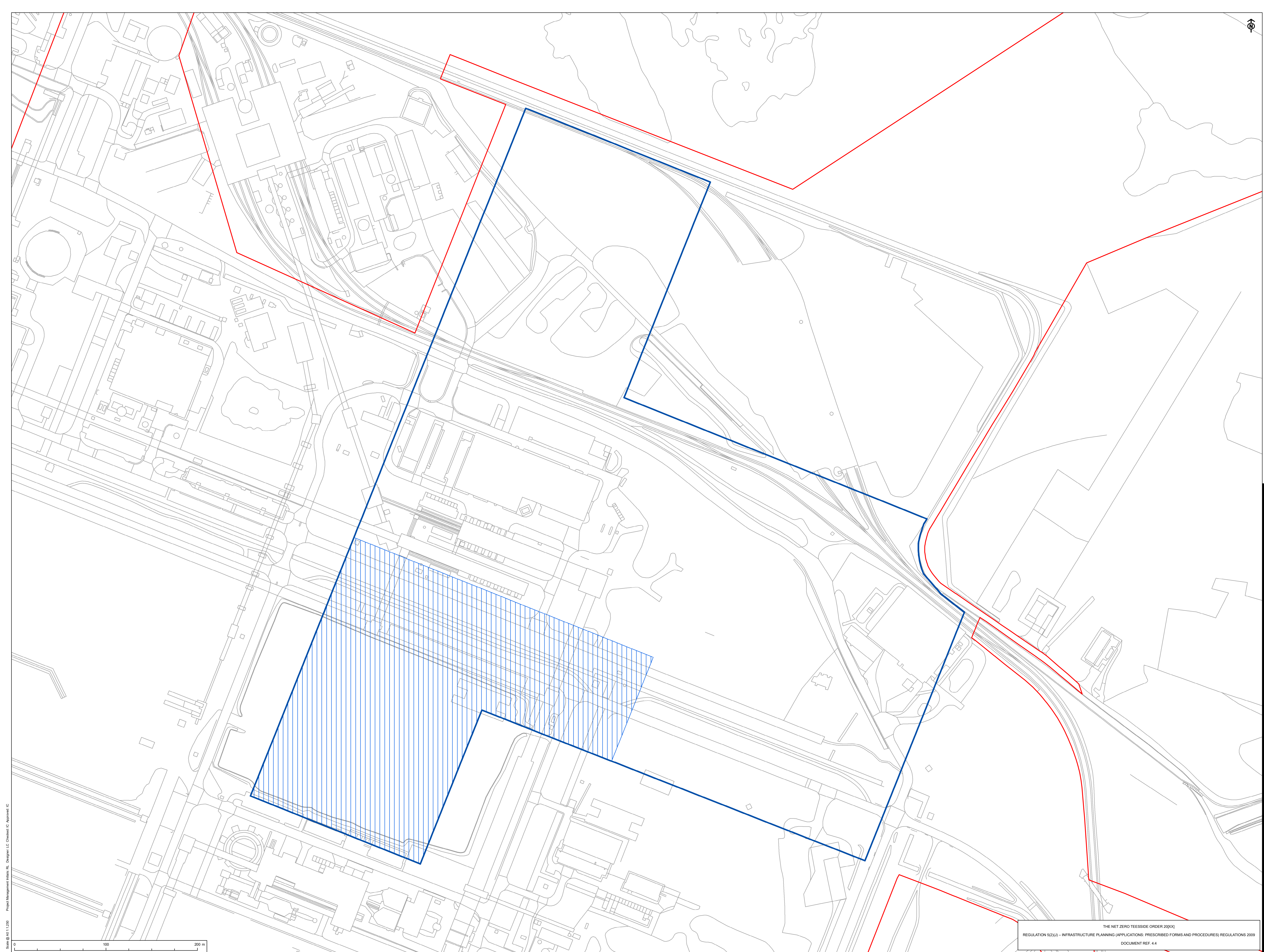
REGULATION 5(2)(j) - INFRASTRUCTURE PLANNING (APPLICATIONS: PRESCRIBED FORMS AND PROCEDURES) REGULATIONS 2009

DOCUMENT REF. 4.4

Scale @ 1:1250

0 100 200 m

Contains Ordnance Survey Data © Crown copyright and database rights 2021. Ordnance Survey 0100031673.



AECOM

PROJECT

NET ZERO TEESIDE PROJECT

Net Zero Teeside

APPLICANTS

NZT POWER LTD. AND NZNS STORAGE LTD.

KEY

Order Limits (Site Boundary)

Areas within which each Work Number may be constructed

Work No. 1 - Electricity Generating Station - Overall Area

Work No. 1D - Electricity Generating Station - Administration Control Room and Stores

Work No. 1D - Electricity Generating Station

Work No. 1D - Electricity Generating Station

Work No. 1D - Electricity Generating Station

Work No. 1D - Electricity Generating Station

Work No. 1D - Electricity Generating Station

Work No. 1D - Electricity Generating Station

Work No. 1D - Electricity Generating Station

Work No. 1D - Electricity Generating Station

Work No. 1D - Electricity Generating Station

Work No. 1D - Electricity Generating Station

Work No. 1D - Electricity Generating Station

Work No. 1D - Electricity Generating Station

Work No. 1D - Electricity Generating Station

Work No. 1D - Electricity Generating Station

Work No. 1D - Electricity Generating Station

Work No. 1D - Electricity Generating Station

Work No. 1D - Electricity Generating Station

Work No. 1D - Electricity Generating Station

Work No. 1D - Electricity Generating Station

Work No. 1D - Electricity Generating Station

Work No. 1D - Electricity Generating Station

Work No. 1D - Electricity Generating Station

Work No. 1D - Electricity Generating Station

Work No. 1D - Electricity Generating Station

Work No. 1D - Electricity Generating Station

Work No. 1D - Electricity Generating Station

Work No. 1D - Electricity Generating Station

Work No. 1D - Electricity Generating Station

Work No. 1D - Electricity Generating Station

Work No. 1D - Electricity Generating Station

Work No. 1D - Electricity Generating Station

Work No. 1D - Electricity Generating Station

Work No. 1D - Electricity Generating Station

Work No. 1D - Electricity Generating Station

Work No. 1D - Electricity Generating Station

Work No. 1D - Electricity Generating Station

Work No. 1D - Electricity Generating Station

Work No. 1D - Electricity Generating Station

Work No. 1D - Electricity Generating Station



TITLE

WORKS PLAN, DOCUMENT REF. 4.4

WORK NUMBER 1D - ELECTRICITY GENERATING STATION

WORK NUMBER 1D - ELECTRICITY GENERATING STATION

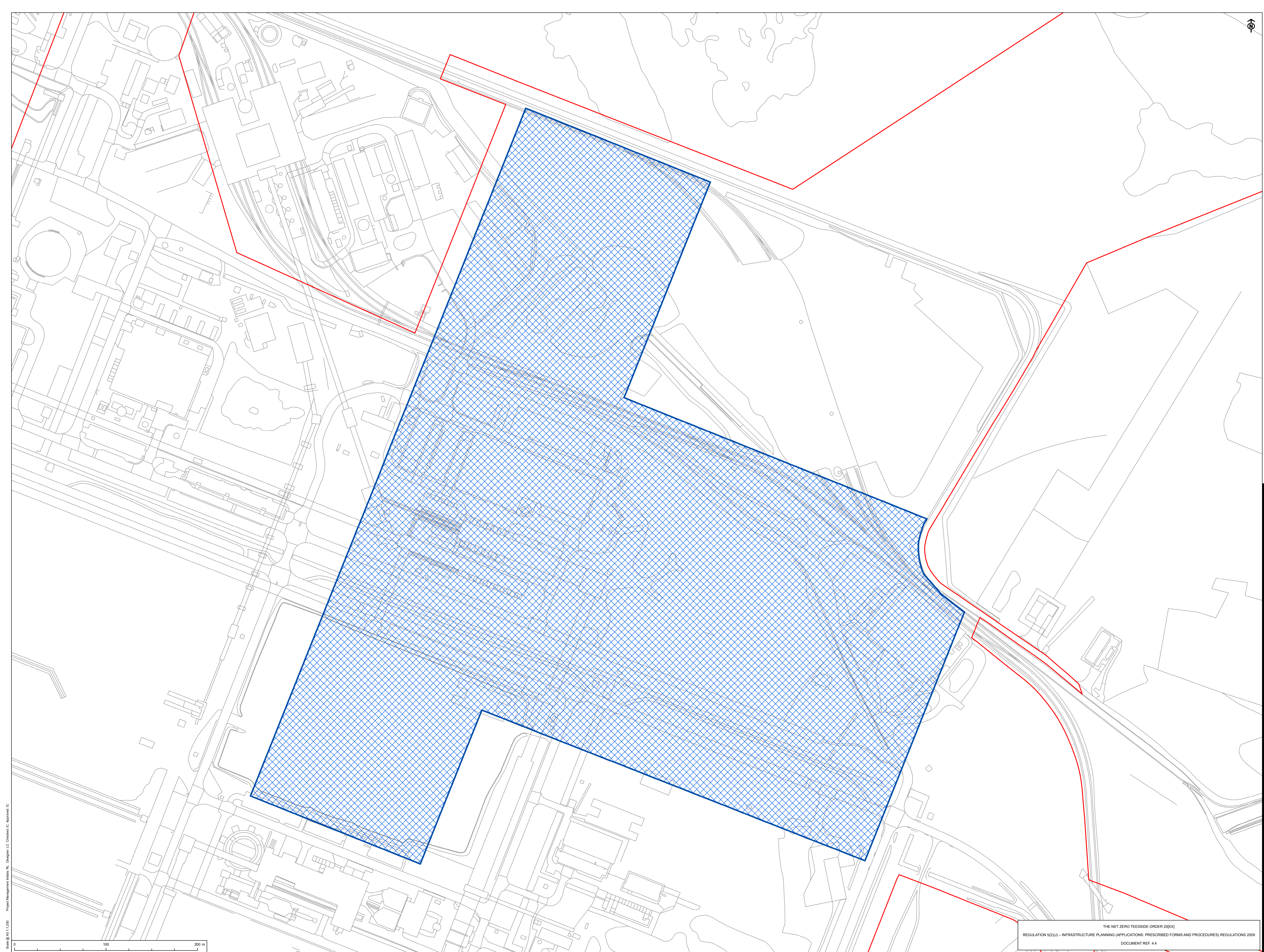
WORK NUMBER 1D - ELECTRICITY GENERATING STATION

THE NET ZERO TEESIDE ORDER 20(X)
REGULATION 5(2)(j) - INFRASTRUCTURE PLANNING (APPLICATIONS: PRESCRIBED FORMS AND PROCEDURES) REGULATIONS 2009
DOCUMENT REF. 4.4

Scale 0 100 200 m
Contains Ordnance Survey Data © Crown copyright and database rights 2021. Ordnance Survey 0100031613.

Project Management: John R. Douglas, CC Creative Commons Attribution-NonCommercial-ShareAlike 4.0 International

REFERENCE
NET_211017_DCO_4.4_v2
SHEET NUMBER
4 of 37
DATE
07/10/21



AECOM

PROJECT

NET ZERO TEESIDE PROJECT

Net Zero Teesside

APPLICANTS

NZT POWER LTD. AND NZNS STORAGE LTD.

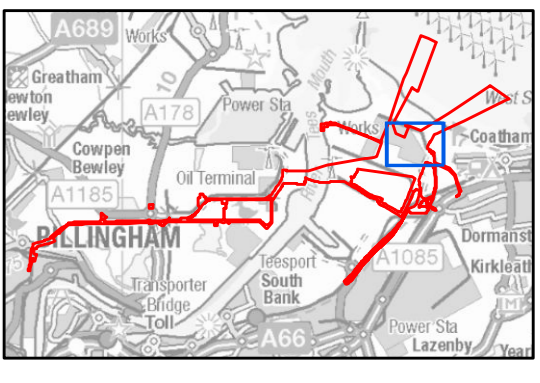
KEY

Order Limits (Site Boundary)

Areas within which each Work Number may be constructed

Work No. 1 - Electricity Generating Station - Overall Area

Work No. 1E - Ancillary Works in Connection With Work Nos. 1A, 1B, 1C and 1D



TITLE

WORKS PLAN, DOCUMENT REF. 4.4

WORK NUMBER 1E - ELECTRICITY GENERATING STATION

REFERENCE

NZT_21107_DCO_4.4_v2

SHEET NUMBER

5 of 37

DATE

07/10/21

THE NET ZERO TEESIDE ORDER 20(X)
REGULATION 5(2)(j) - INFRASTRUCTURE PLANNING (APPLICATIONS: PRESCRIBED FORMS AND PROCEDURES) REGULATIONS 2009
DOCUMENT REF. 4.4

Scale @ A1 1:250
0 100 200 m
Contains Ordnance Survey Data © Crown copyright and database rights 2021. Ordnance Survey 01000316193.

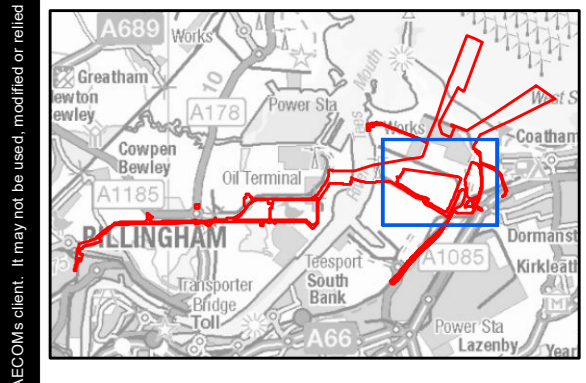


AECOM

PROJECT
NET ZERO TEESIDE PROJECT
Net Zero Teeside

APPLICANTS
NZT POWER LTD. AND NZNS STORAGE LTD.

- KEY
- Order Limits (Site Boundary)
 - Mean Low Water Springs
 - Areas within which each Work Number may be constructed
 - ▨ Work No. 2A - Underground High Pressure Gas Pipeline - Option 1A

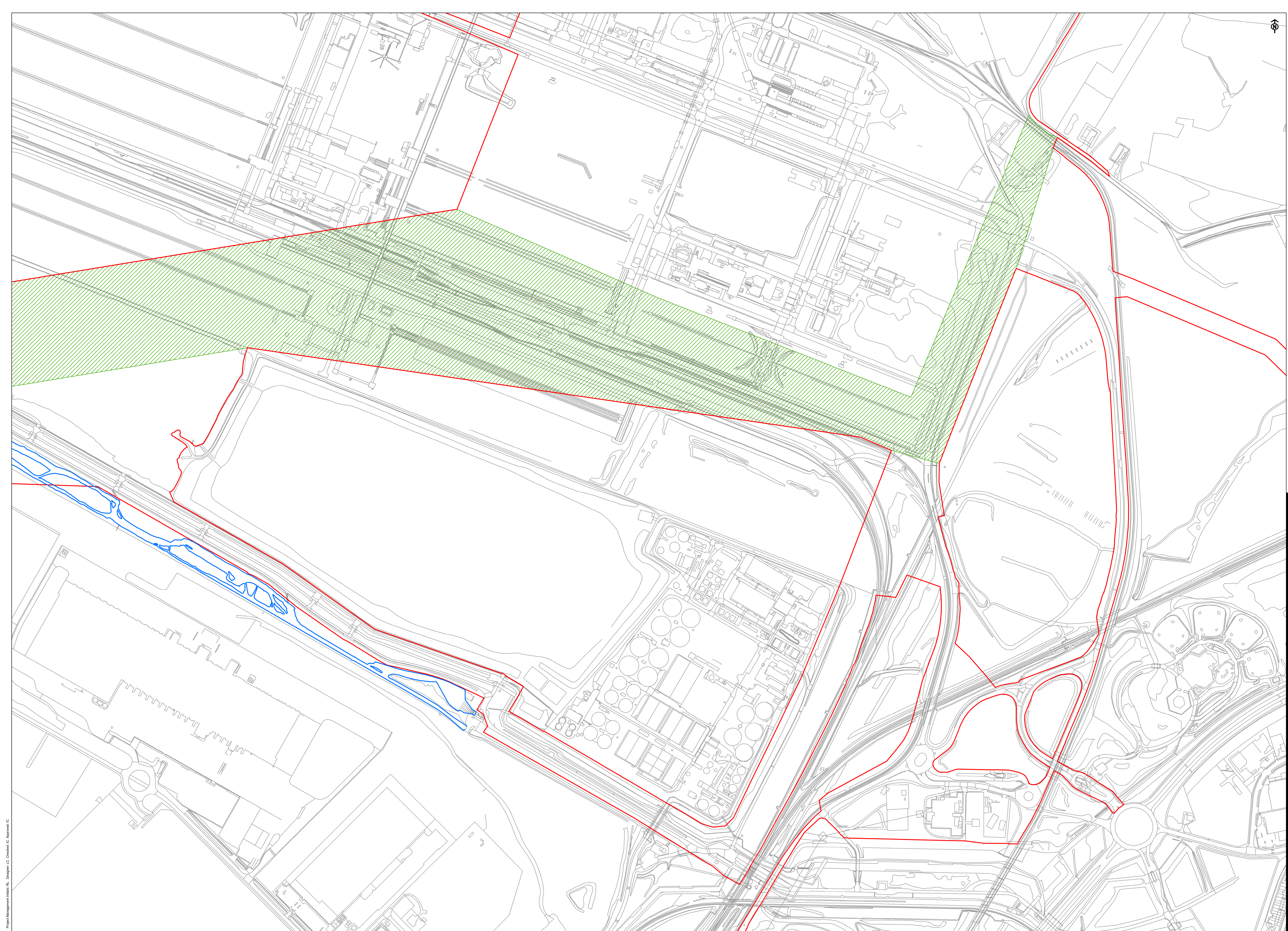


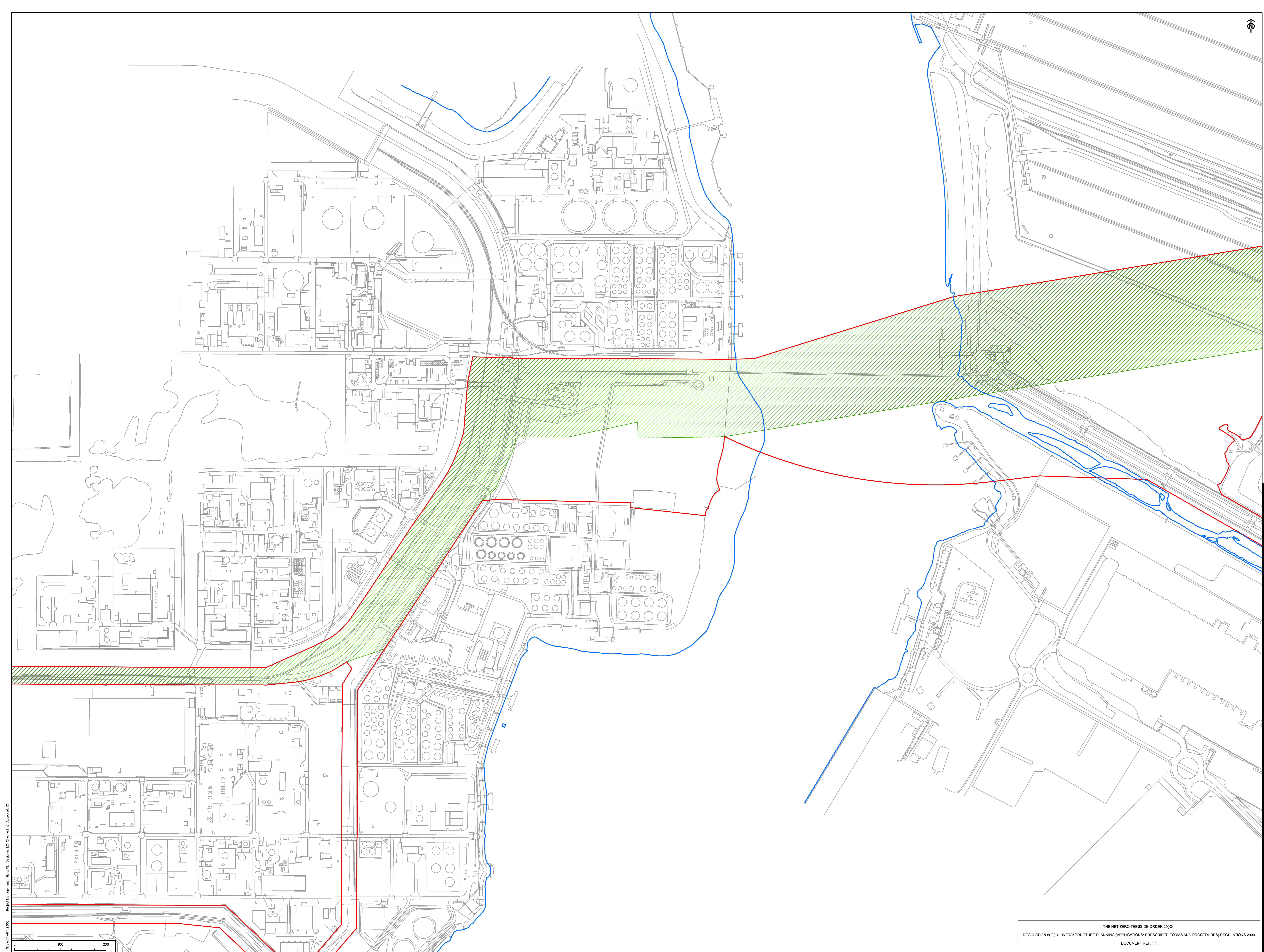
TITLE
WORKS PLAN, DOCUMENT REF. 4.4
WORK NUMBER 2-1A - GAS CONNECTION WORKS

REFERENCE
NET_211017_DCO_4.4_v2
SHEET NUMBER
6 of 37
DATE
07/10/21

THE NET ZERO TEESIDE ORDER 20(XX)
REGULATION 5(2)(j) - INFRASTRUCTURE PLANNING (APPLICATIONS: PRESCRIBED FORMS AND PROCEDURES) REGULATIONS 2009
DOCUMENT REF. 4.4

Scale 0 100 200 m
Project Management: Ingrid, R., Designer: G. Chubb, C. Approved: C.
Contains Ordnance Survey Data © Crown copyright and database rights 2021. Ordnance Survey 0100031613.





AECOM

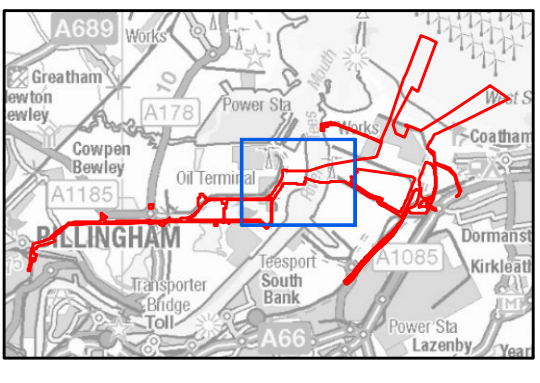
PROJECT
NET ZERO TEESIDE PROJECT

Net Zero Teeside

APPLICANTS
NZT POWER LTD. AND NZNS STORAGE LTD.

KEY

- Order Limits (Site Boundary)
- Mean Low Water Springs
- Areas within which each Work Number may be constructed
- Work No. 2A - Underground High Pressure Gas Pipeline - Option 1A



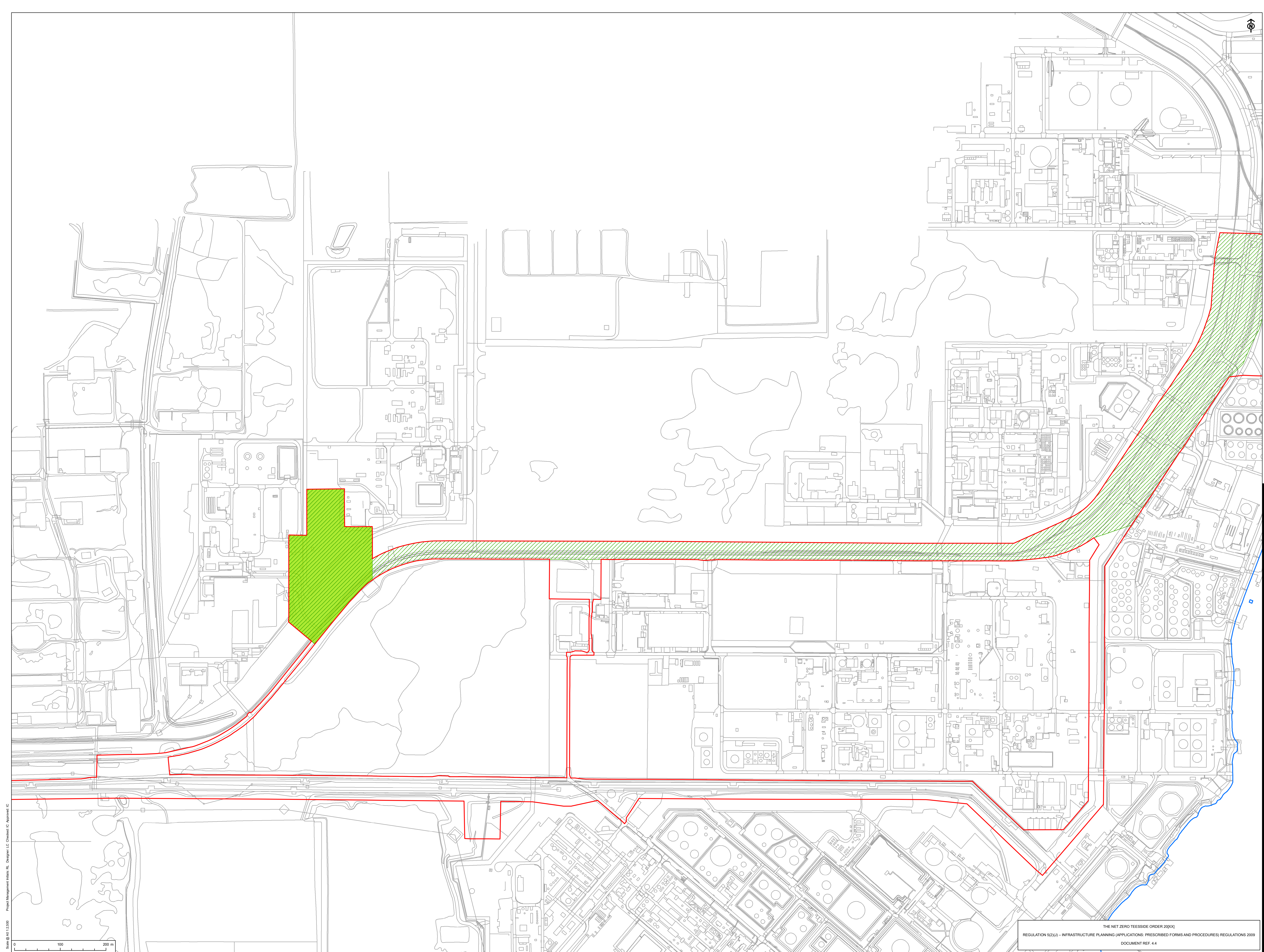
TITLE
WORKS PLAN, DOCUMENT REF. 4.4
WORK NUMBER 2-1A - GAS CONNECTION WORKS

REGULATION 5(2)(j) – INFRASTRUCTURE PLANNING (APPLICATIONS: PRESCRIBED FORMS AND PROCEDURES) REGULATIONS 2009
DOCUMENT REF. 4.4

REFERENCE
NET_21107_DCO_4.4_v2
SHEET NUMBER
7 of 37

DATE
07/10/21

Project Management Units, RL, Douglas, CC, Checkmate, C, Approved, C
 Scale @ 1:2,200
 Contains Ordnance Survey Data © Crown copyright and database rights 2021 Ordnance Survey 0100031613.



AECOM

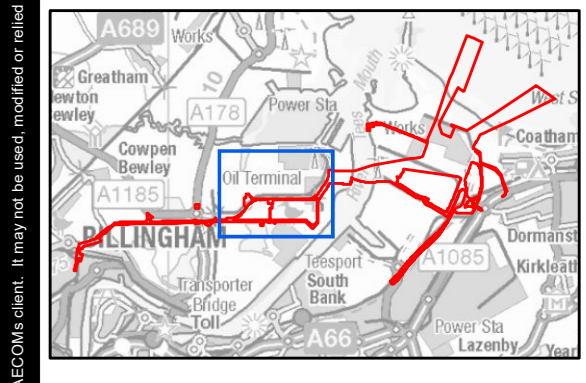
PROJECT
NET ZERO TEESIDE PROJECT

Net Zero Teesside

APPLICANTS
NZE POWER LTD. AND NZNS STORAGE LTD.

KEY

- Order Limits (Site Boundary)
- Mean Low Water Springs
- Areas within which each Work Number may be constructed
- Work No. 2A - Underground High Pressure Gas Pipeline - Option 1A
- Work No. 2B - Above Ground Installations - Option 1A



THE NET ZERO TEESIDE ORDER 20(X)

REGULATION 5(2)(j) - INFRASTRUCTURE PLANNING (APPLICATIONS: PRESCRIBED FORMS AND PROCEDURES) REGULATIONS 2009

DOCUMENT REF. 4.4

TITLE
WORKS PLAN, DOCUMENT REF. 4.4
WORK NUMBER 2-1A- GAS CONNECTION WORKS

REFERENCE
NET_21107_DCO_4.4_v2

SHEET NUMBER
8 of 37

DATE
07/10/21

Scale @ 0:1:2,000

0 100 200 m

Project Management: Ian Hill, RL, Designer: CC Chevalier, C. Approved: C

Contains Ordnance Survey Data © Crown copyright and database rights 2021. Ordnance Survey 01000016193.

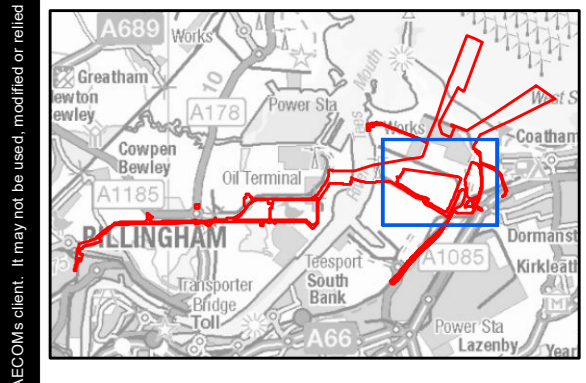


AECOM

PROJECT
NET ZERO TEESIDE PROJECT
Net Zero Teeside

APPLICANTS
NZT POWER LTD. AND NZNS STORAGE LTD.

- KEY
- Order Limits (Site Boundary)
 - Mean Low Water Springs
 - Areas within which each Work Number may be constructed
 - ▨ Work No. 2A - Underground High Pressure Gas Pipeline - Option 1B

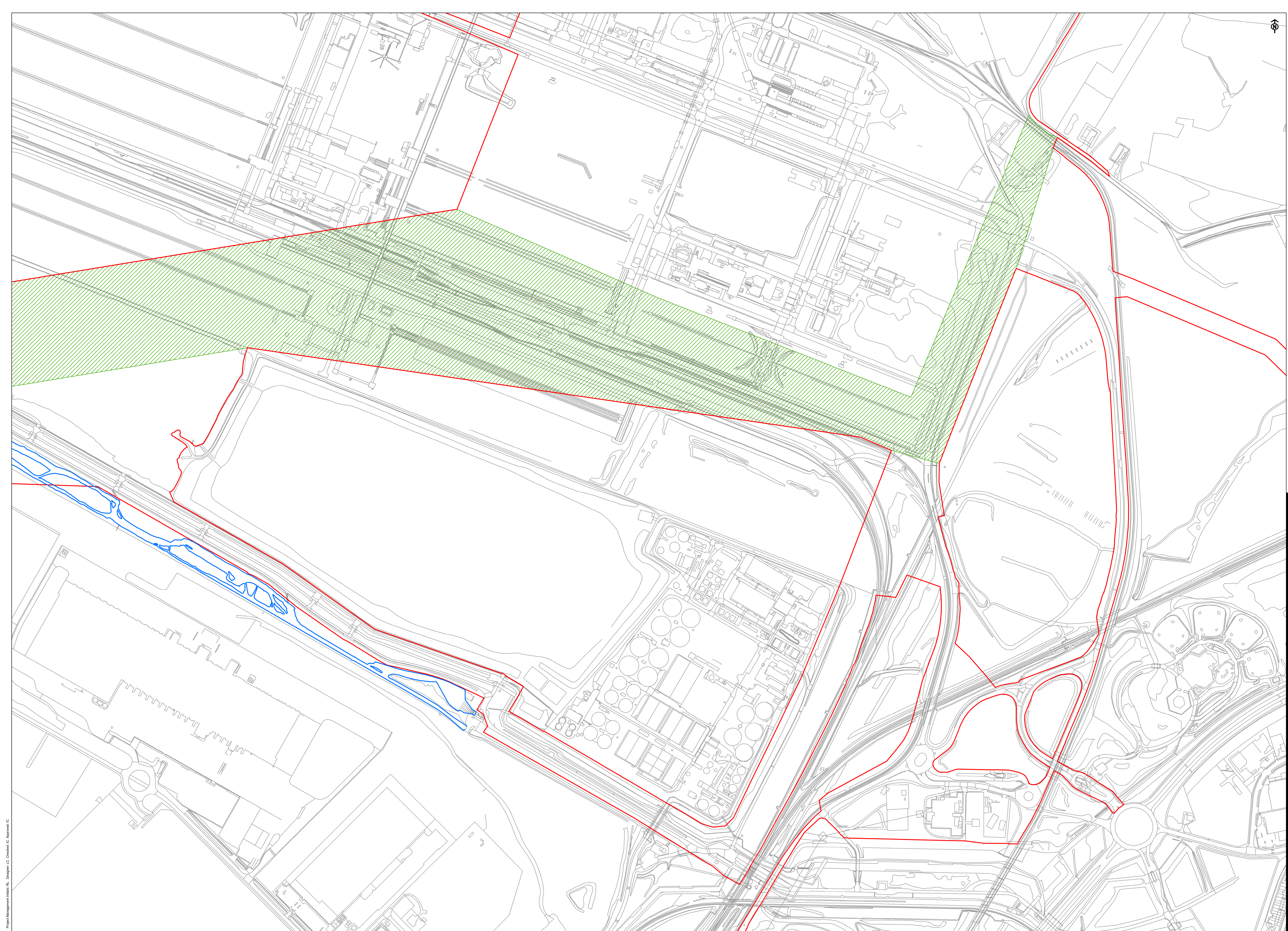


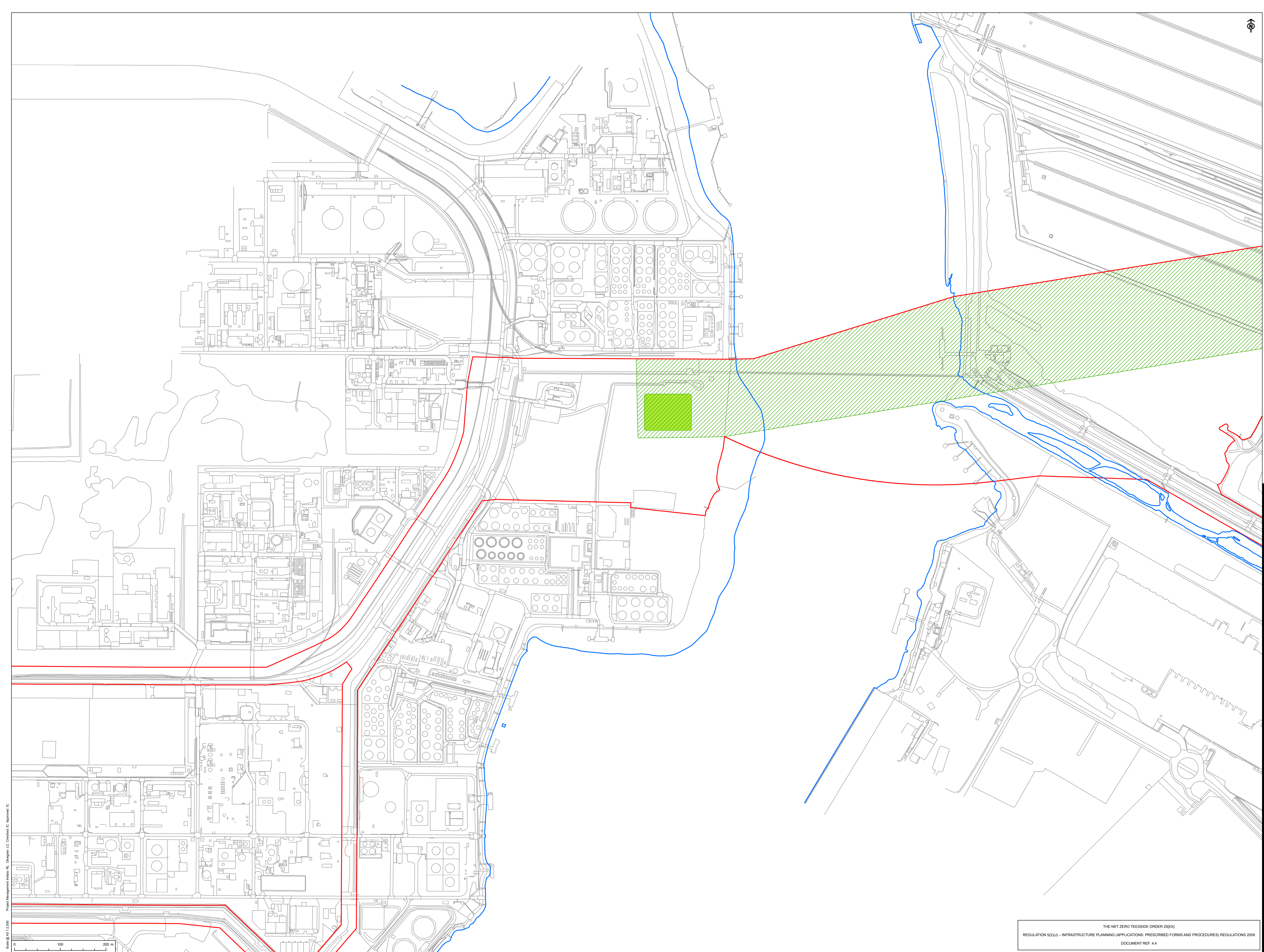
TITLE
WORKS PLAN, DOCUMENT REF. 4.4
WORK NUMBER 2-1B - GAS CONNECTION WORKS

REFERENCE
NET_211017_DCO_4.4_v2
SHEET NUMBER
9 of 37
DATE
07/10/21

THE NET ZERO TEESIDE ORDER 20(XX)
REGULATION 5(2)(j) - INFRASTRUCTURE PLANNING (APPLICATIONS: PRESCRIBED FORMS AND PROCEDURES) REGULATIONS 2009
DOCUMENT REF. 4.4

Scale 0 100 200 m
Project Management: Inghis, R., Designer: G. Chubb, C. Approved: C.
Contains Ordnance Survey Data © Crown copyright and database rights 2021. Ordnance Survey 0100031613.



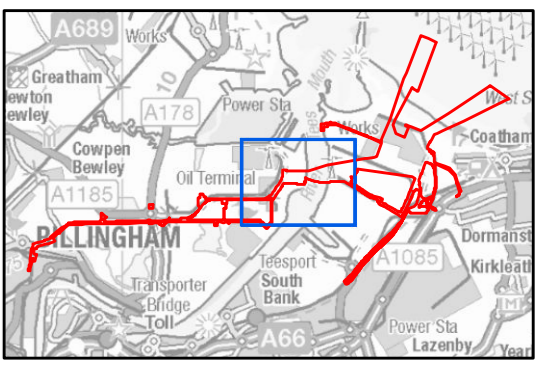


AECOM

PROJECT
NET ZERO TEESIDE PROJECT
Net Zero Teeside

APPLICANTS
NZT POWER LTD. AND NZNS STORAGE LTD.

- KEY
- Order Limits (Site Boundary)
 - Mean Low Water Springs
 - Areas within which each Work Number may be constructed
 - Work No. 2A - Underground High Pressure Gas Pipeline - Option 1B
 - Work No. 2B - Above Ground Installations - Option 1B



TITLE
WORKS PLAN, DOCUMENT REF. 4.4
WORK NUMBER 2-1B - GAS CONNECTION WORKS

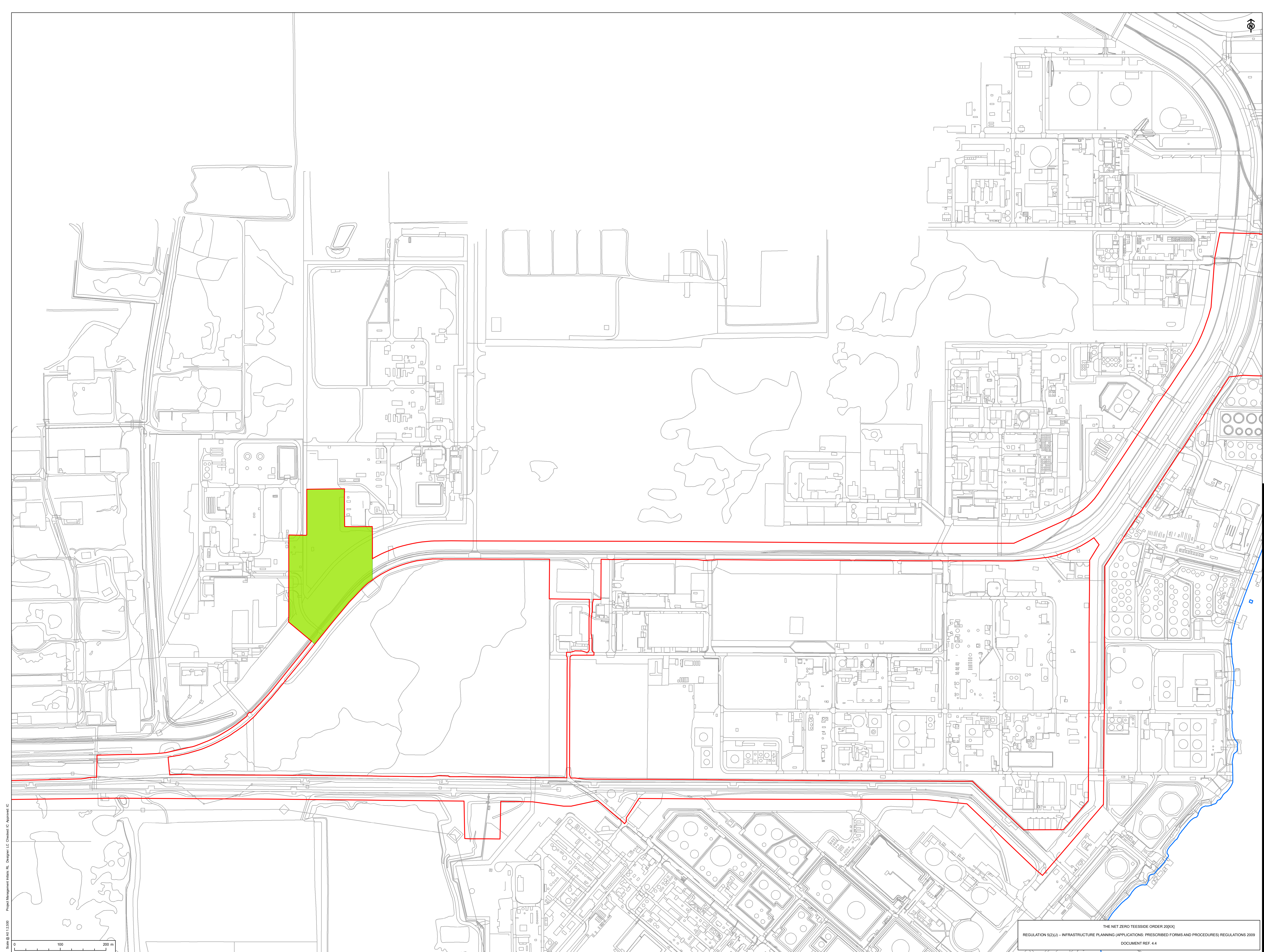
REFERENCE
NET_211017_DCO_4.4_v2

SHEET NUMBER
10 of 37

DATE
07/10/21

THE NET ZERO TEESIDE ORDER 20(X)
REGULATION 5(2)(j) - INFRASTRUCTURE PLANNING (APPLICATIONS: PRESCRIBED FORMS AND PROCEDURES) REGULATIONS 2009
DOCUMENT REF. 4.4

Scale @ 1:2,200
 Contains Ordnance Survey Data © Crown copyright and database rights 2021 Ordnance Survey 0100031613



AECOM

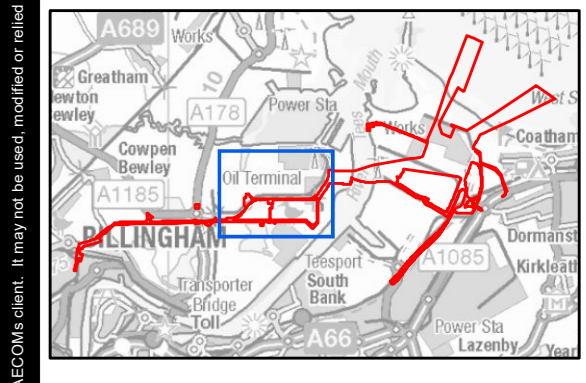
PROJECT
NET ZERO TEESIDE PROJECT

Net Zero Teeside

APPLICANTS
NZT POWER LTD. AND NZNS STORAGE LTD.

KEY

- Order Limits (Site Boundary)
- Mean Low Water Springs
- Areas within which each Work Number may be constructed
- Work No. 2B - Above Ground Installations - Option 1B



THE NET ZERO TEESIDE ORDER 20(XX)
REGULATION 5(2)(j) - INFRASTRUCTURE PLANNING (APPLICATIONS: PRESCRIBED FORMS AND PROCEDURES) REGULATIONS 2009
DOCUMENT REF. 4.4

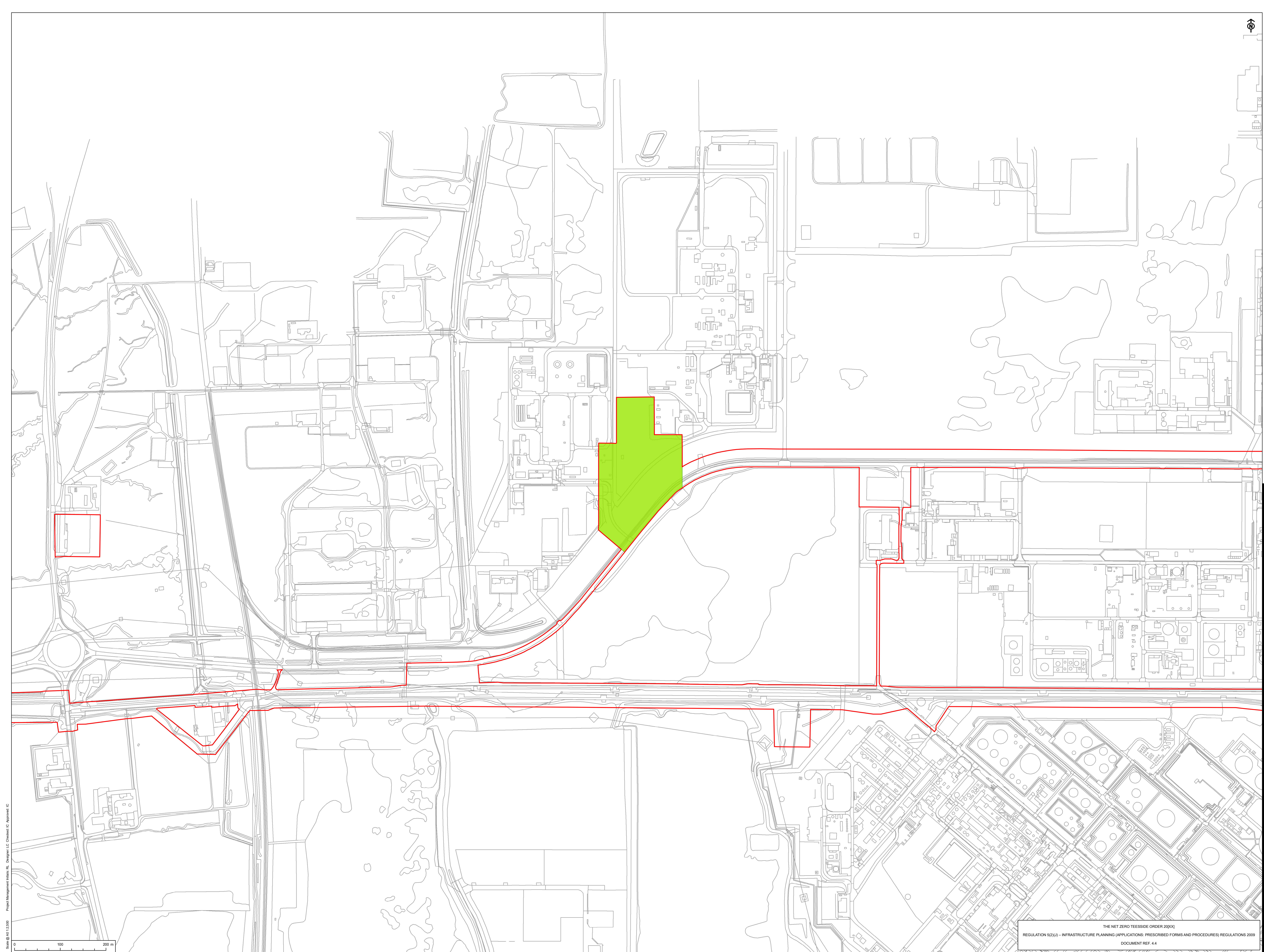
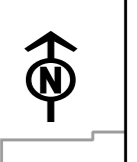
TITLE
WORKS PLAN, DOCUMENT REF. 4.4
WORK NUMBER 2-1B - GAS CONNECTION WORKS

REFERENCE
NZT_21107_DCO_4.4_v2

SHEET NUMBER
11 of 37

DATE
07/10/21

Scale: 1:12,500
Project Management: Ian Hill, RL, Douglas, CC, Cheah, CC, Approved: CC
Contains Ordnance Survey Data © Crown copyright and database rights 2021. Ordnance Survey 01000016193.



AECOM

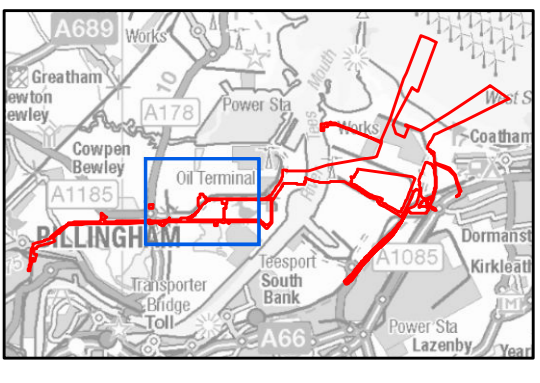
PROJECT
NET ZERO TEESIDE PROJECT

Net Zero Teeside

APPLICANTS
NZT POWER LTD. AND NZNS STORAGE LTD.

KEY

- Order Limits (Site Boundary)
- Areas within which each Work Number may be constructed
- Work No. 2B - Above Ground Installations - Option 2



TITLE
WORKS PLAN, DOCUMENT REF. 4.4
WORK NUMBER 2-2 - GAS CONNECTION WORKS

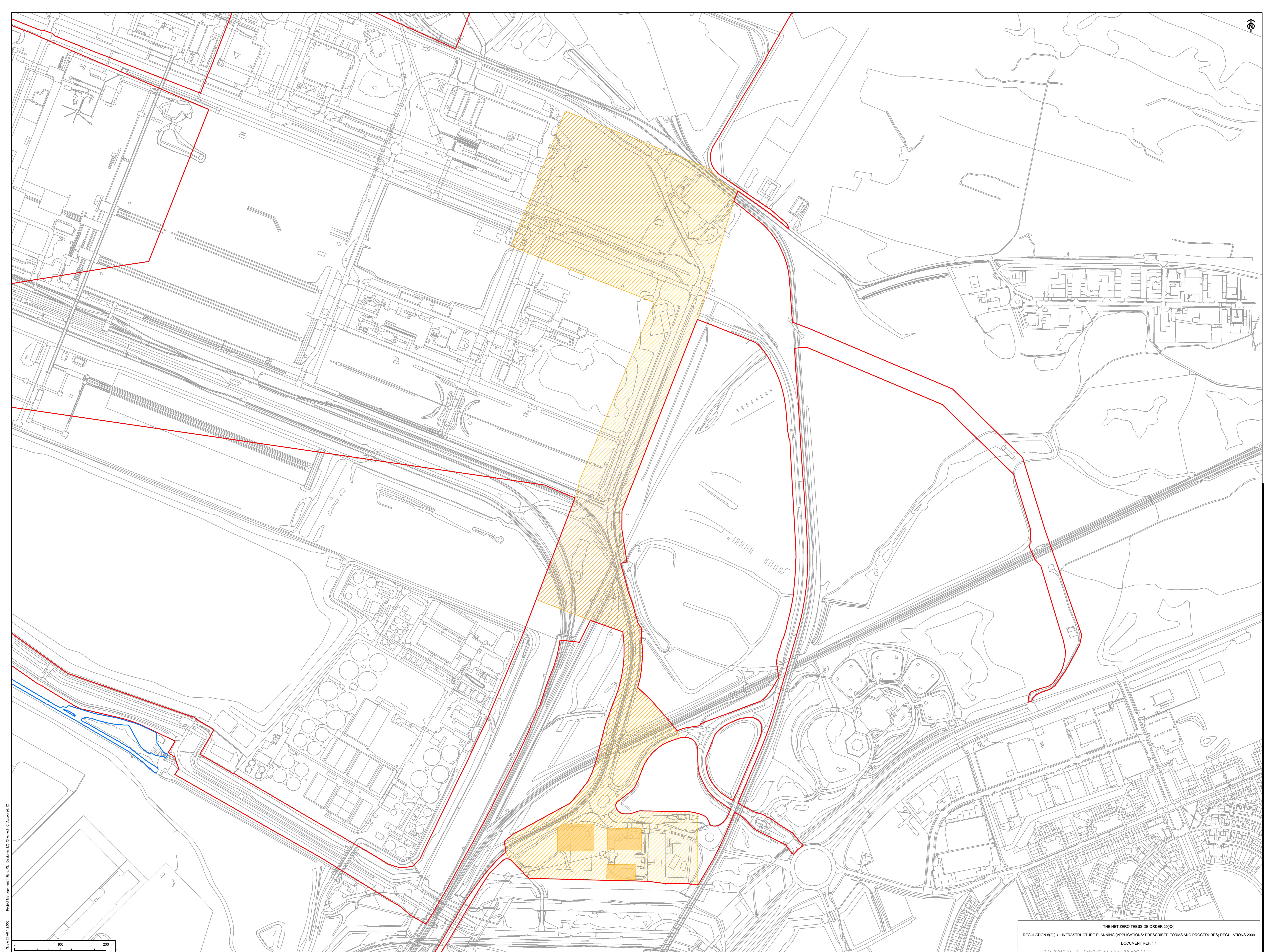
REGULATION 5(2)(j) - INFRASTRUCTURE PLANNING (APPLICATIONS: PRESCRIBED FORMS AND PROCEDURES) REGULATIONS 2009
DOCUMENT REF. 4.4

REFERENCE
NET_21107_DCO_4.4_v2

SHEET NUMBER
13 of 37

DATE
07/10/21

Scale @ 1:2,200
0 100 200 m
Contains Ordnance Survey Data © Crown copyright and database rights 2021 Ordnance Survey 0100001693



AECOM

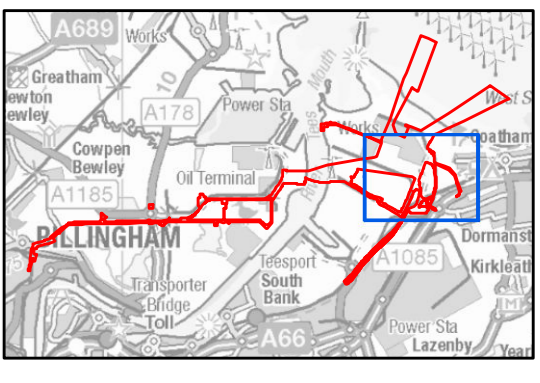
PROJECT
NET ZERO TEESIDE PROJECT

Net Zero Teeside

APPLICANTS
N2T POWER LTD. AND NZNS STORAGE LTD.

KEY

- Order Limits (Site Boundary)
- Mean Low Water Springs
- Areas within which each Work Number may be constructed
- Work No. 3A - Electrical Connection
- Work No. 3B - Electrical Substation Works



TITLE
WORKS PLAN, DOCUMENT REF. 4.4
WORK NUMBER 3 - ELECTRICAL CONNECTION WORKS

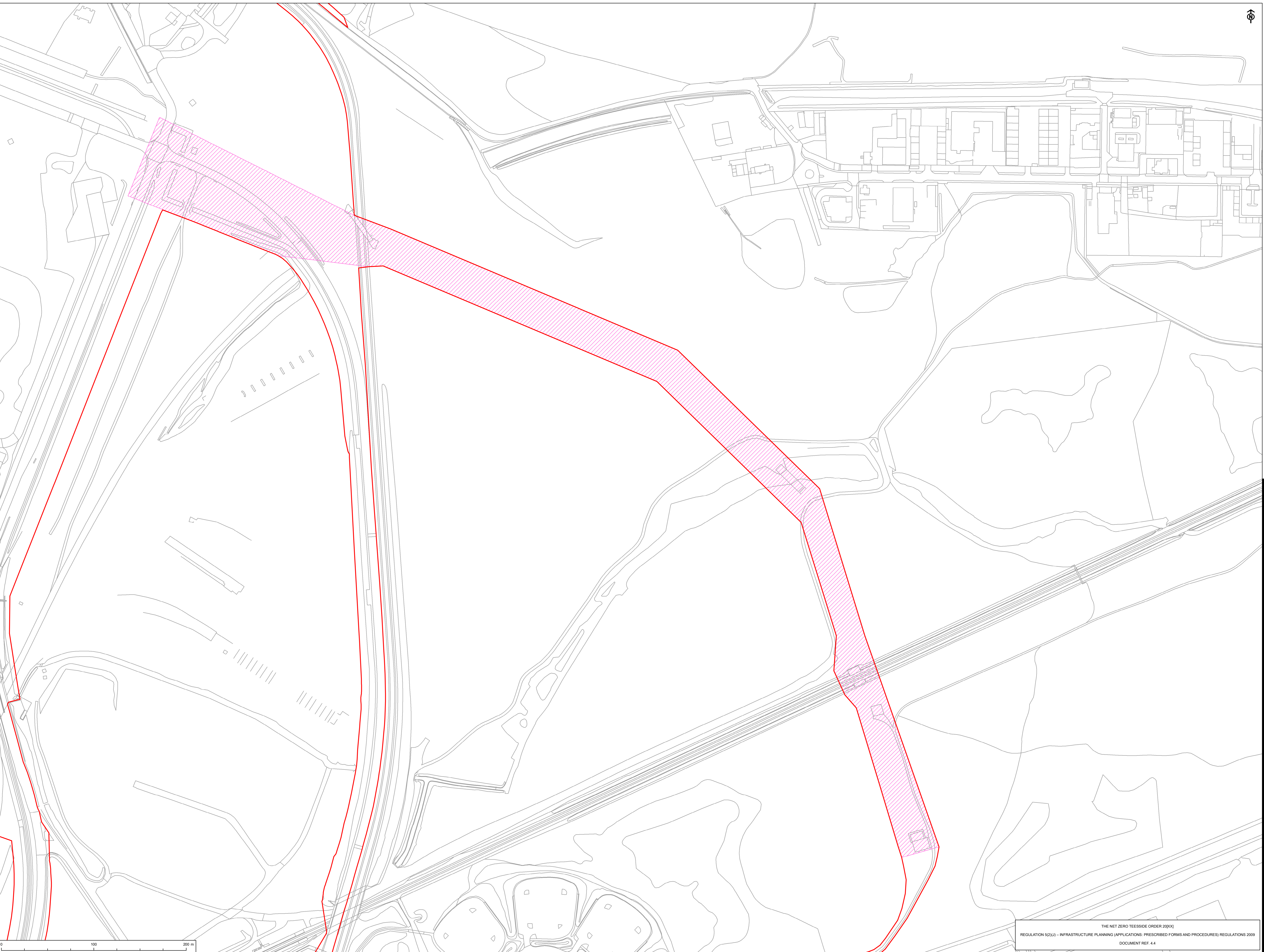
REFERENCE
REGULATION 5(2)(j) - INFRASTRUCTURE PLANNING (APPLICATIONS: PRESCRIBED FORMS AND PROCEDURES) REGULATIONS 2009
NET_21107_DCO_4.4_v2

SHEET NUMBER
14 of 37

DATE
07/10/21

THE NET ZERO TEESIDE ORDER 20(XX)
REGULATION 5(2)(j) - INFRASTRUCTURE PLANNING (APPLICATIONS: PRESCRIBED FORMS AND PROCEDURES) REGULATIONS 2009
DOCUMENT REF. 4.4

Scale: 1:12,500
Project Management: John, R., Designer: G. Chubb, C. Approved: C.
Contains Ordnance Survey Data © Crown copyright and database rights 2021. Ordnance Survey 0100031613.



AECOM

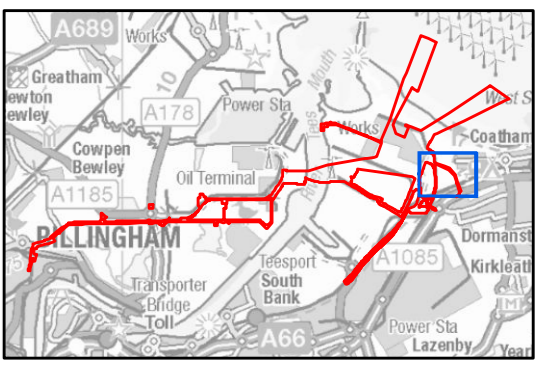
PROJECT
NET ZERO TEESIDE PROJECT

Net Zero Teeside

APPLICANTS
NZT POWER LTD. AND NZNS STORAGE LTD.

KEY

- Order Limits (Site Boundary)
- Areas within which each Work Number may be constructed
- Work No. 4 - Water Supply Connection
- Works - Freshwater Connection



THE NET ZERO TEESIDE ORDER 20(XX)

REGULATION 5(2)(j) - INFRASTRUCTURE PLANNING (APPLICATIONS: PRESCRIBED FORMS AND PROCEDURES) REGULATIONS 2009

DOCUMENT REF. 4.4

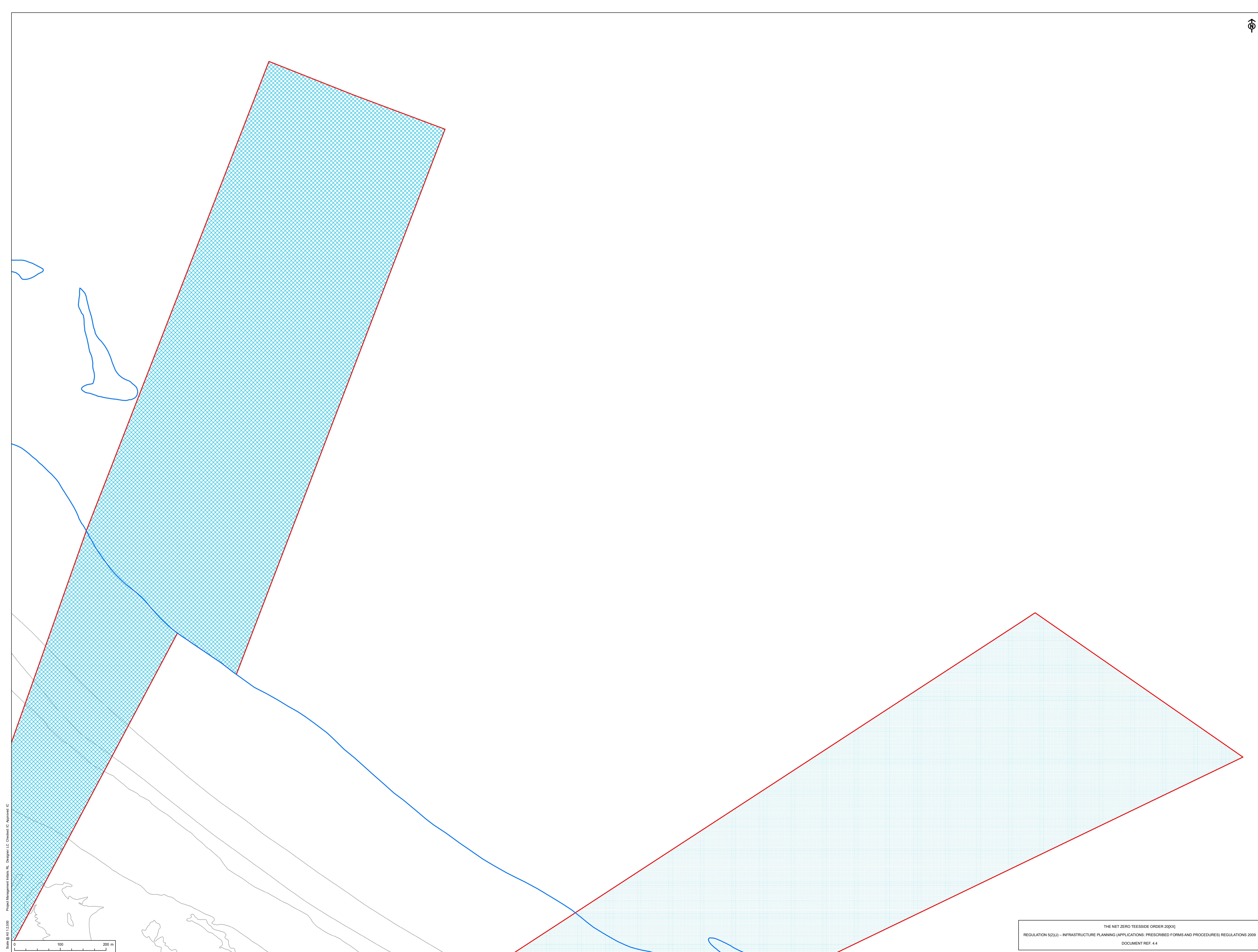
TITLE
WORKS PLAN, DOCUMENT REF. 4.4
WORK NUMBER 4 - WATER SUPPLY CONNECTION WORKS

REFERENCE
NET-21107_DCO_4.4_v2

SHEET NUMBER
15 of 37

DATE
07/10/21

Scale @ 1:1250
Project Management: Helen R. Douglas, CC Creative Commons Attribution 4.0 International License
Contains Ordnance Survey Data © Crown copyright and database rights 2021. Ordnance Survey 0100031613.

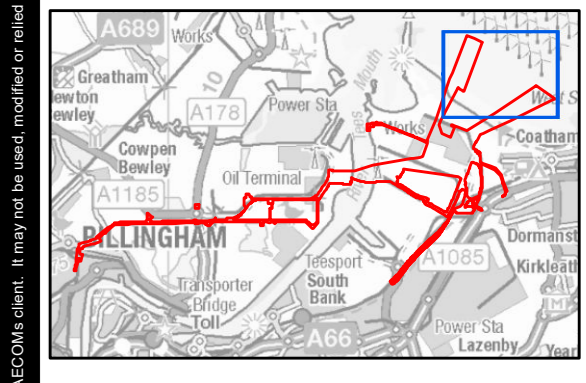


AECOM

PROJECT
NET ZERO TEESIDE PROJECT
Net Zero Teesside

APPLICANTS
N/ZT POWER LTD. AND NZNS STORAGE LTD.

- KEY
- Order Limits (Site Boundary)
 - Mean Low Water Springs
 - Areas within which each Work Number may be constructed
 - Work No. 5A - Wastewater Disposal Works - Existing Outfall
 - Work No. 5B - Wastewater Disposal Works - Replacement Outfall



TITLE
WORKS PLAN, DOCUMENT REF. 4.4
WORK NUMBER 5 - WASTEWATER DISPOSAL WORKS

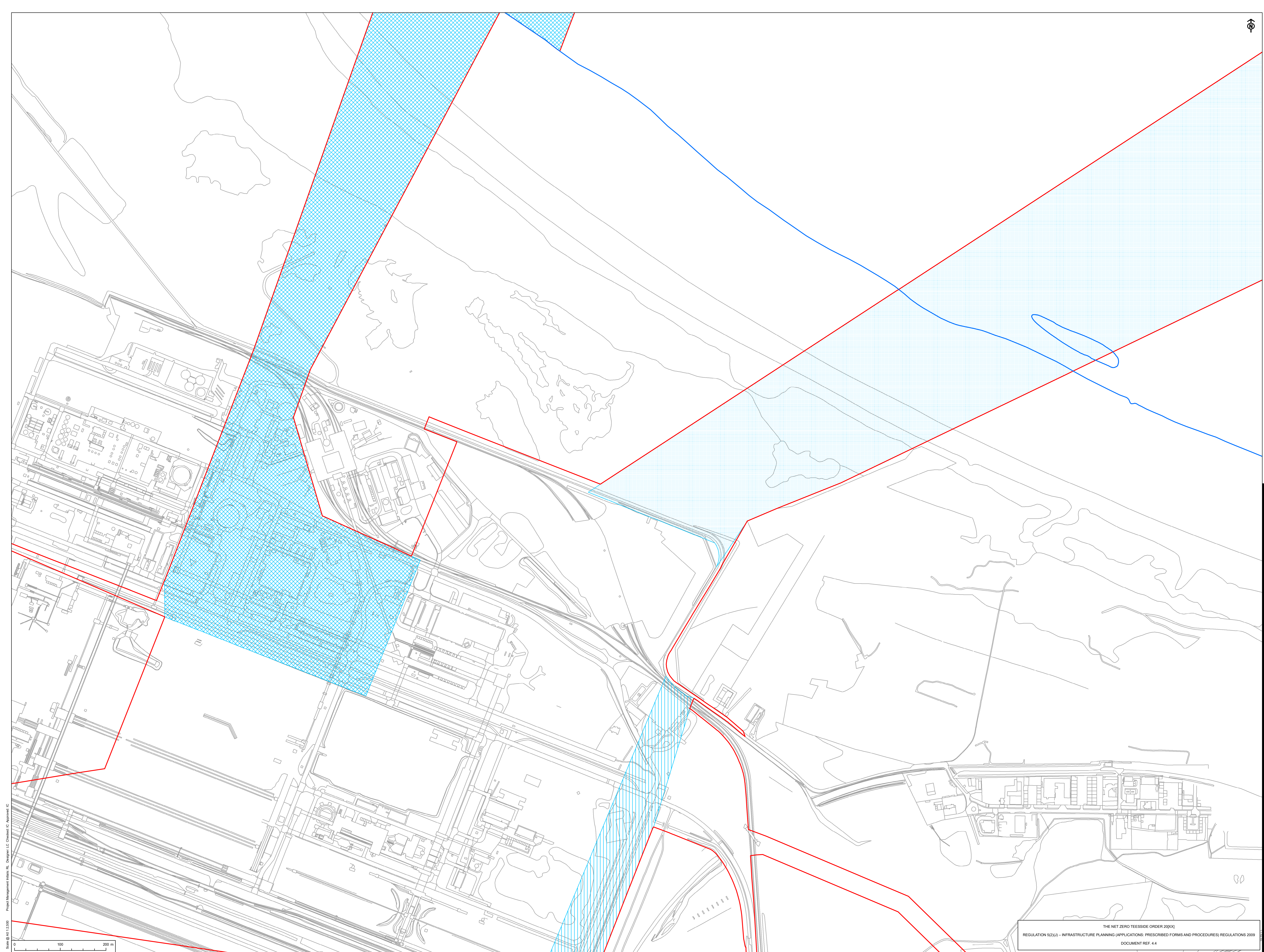
REFERENCE
NET_21107_DCO_4.4_v2

SHEET NUMBER
16 of 37

DATE
07/10/21

THE NET ZERO TEESIDE ORDER 20[X]
REGULATION 5(2)(j) - INFRASTRUCTURE PLANNING (APPLICATIONS: PRESCRIBED FORMS AND PROCEDURES) REGULATIONS 2009
DOCUMENT REF. 4.4

Scale: 1:5000
Project Management: J. White, R. O'Connell, C. Chubb, C. Bennett, C. ...
Contains Ordnance Survey Data © Crown copyright and database rights 2021. Ordnance Survey 0100031613.








AECOM

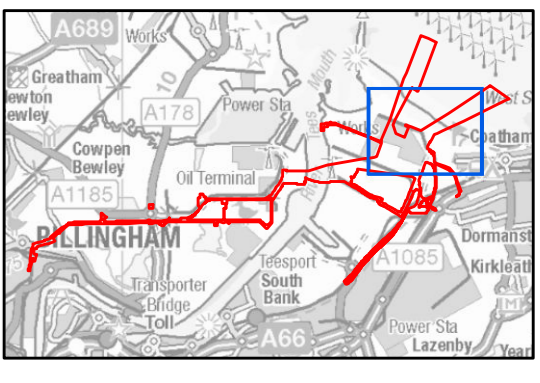
PROJECT
NET ZERO TEESIDE PROJECT

Net Zero Teesside

APPLICANTS
NZT POWER LTD. AND NZNS STORAGE LTD.

KEY

-  Order Limits (Site Boundary)
-  Mean Low Water Springs
- Areas within which each Work Number may be constructed
-  Work No. 5A - Waste Water Disposal Works - Existing Outfall
-  Work No. 5B - Wastewater Disposal Works - Replacement Outfall
-  Work No. 5C - Waste Water Disposal Works - Pipeline Connections to Bran Sands



TITLE
WORKS PLAN, DOCUMENT REF. 4.4
WORK NUMBER 5 - WASTEWATER DISPOSAL WORKS

THE NET ZERO TEESIDE ORDER 20(X)
 REGULATION 5(2)(j) - INFRASTRUCTURE PLANNING (APPLICATIONS: PRESCRIBED FORMS AND PROCEDURES) REGULATIONS 2009
 DOCUMENT REF. 4.4

REFERENCE
 NZT_21107_DCO_4.4_v2
 SHEET NUMBER
 17 of 37

Project Management: John R. Douglas, CC Creative Commons Attribution-NonCommercial-ShareAlike 4.0 International
 Scale: 1:10,000
 Contains Ordnance Survey Data © Crown copyright and database rights 2021. Ordnance Survey 0100031613.



AECOM

PROJECT
NET ZERO TEESIDE PROJECT



Net Zero
Teeside

APPLICANTS
NZT POWER LTD. AND NZNS STORAGE LTD.

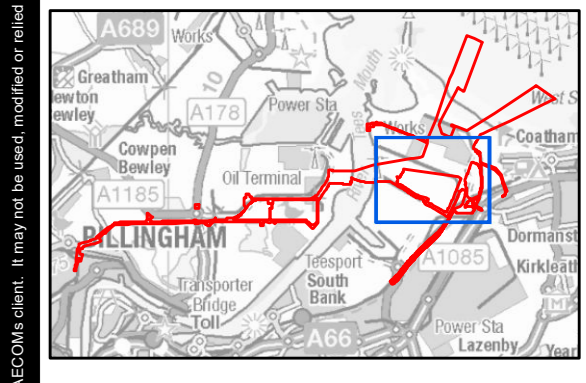
KEY

Order Limits (Site Boundary)

Mean Low Water Springs

Areas within which each Work Number may be constructed

Work No. 6 - Carbon Dioxide Gathering Network - Option 1



TITLE

WORKS PLAN, DOCUMENT REF. 4.4

WORK NUMBER 6.1 - CARBON DIOXIDE GATHERING NETWORK

REFERENCE

NZT_21107_DCO_4.4_v2

SHEET NUMBER

19 of 37

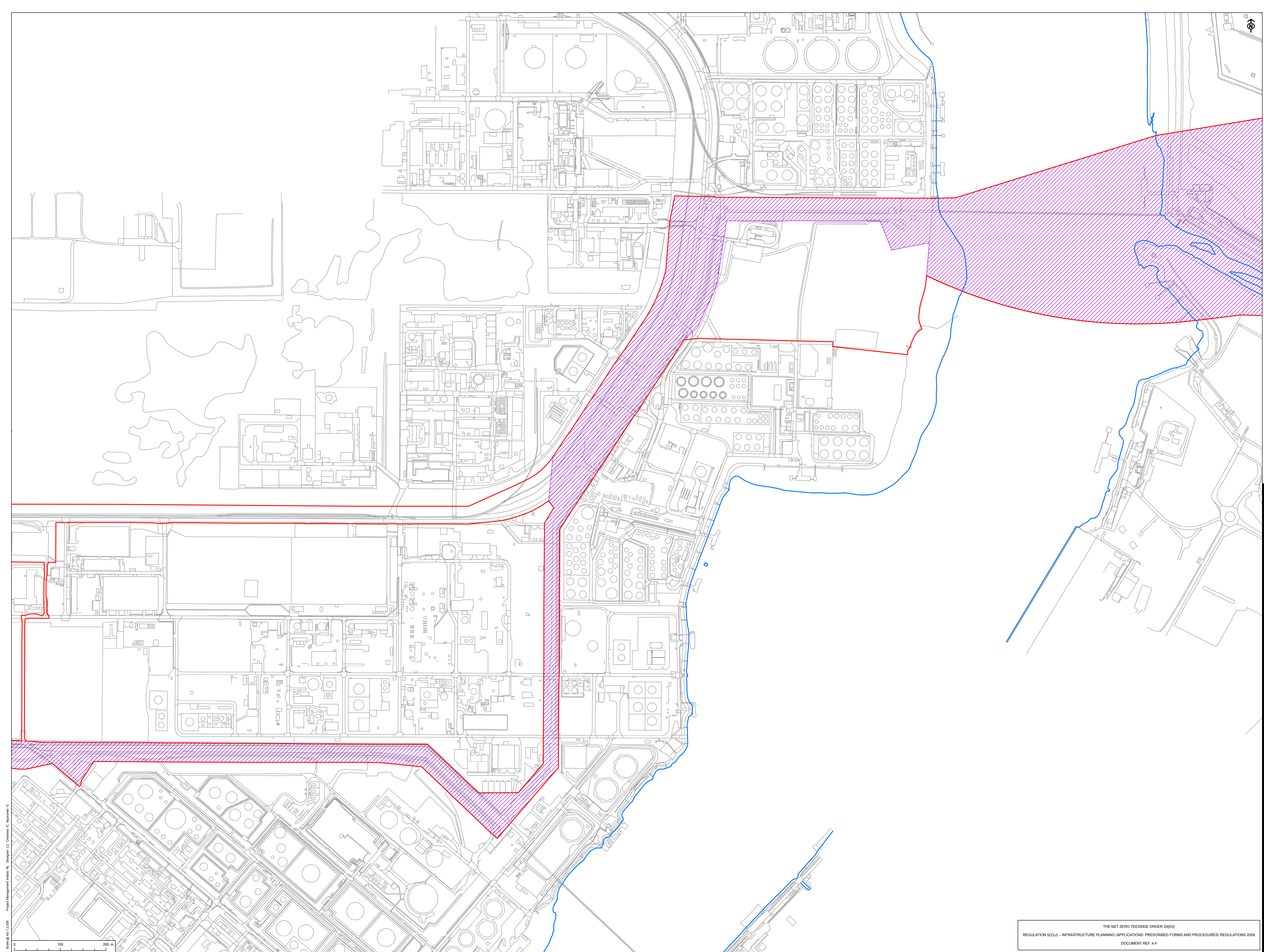
DATE

07/10/21

THE NET ZERO TEESIDE ORDER 20(XX)
REGULATION 5(2)(j) - INFRASTRUCTURE PLANNING (APPLICATIONS: PRESCRIBED FORMS AND PROCEDURES) REGULATIONS 2009
DOCUMENT REF. 4.4

Scale 0 100 200 m

Project Management: Ian Hill, RL Designer: CC Cheek, CC Approved: CC
Contains Ordnance Survey Data © Crown copyright and database rights 2021. Ordnance Survey 0100031613.



AECOM

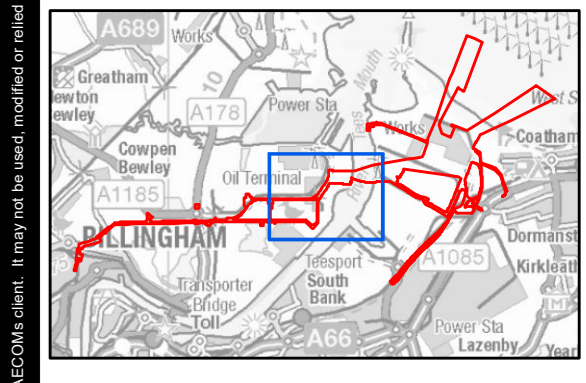
PROJECT
NET ZERO TEESIDE PROJECT

Net Zero
Teesside

APPLICANTS
NZT POWER LTD. AND NZNS STORAGE LTD.

KEY

- Order Limits (Site Boundary)
- Mean Low Water Springs
- Areas within which each Work Number may be constructed
- Work No. 6 - Carbon Dioxide Gathering Network - Option 1



TITLE
WORKS PLAN, DOCUMENT REF. 4.4
WORK NUMBER 6.1 - CARBON DIOXIDE GATHERING NETWORK

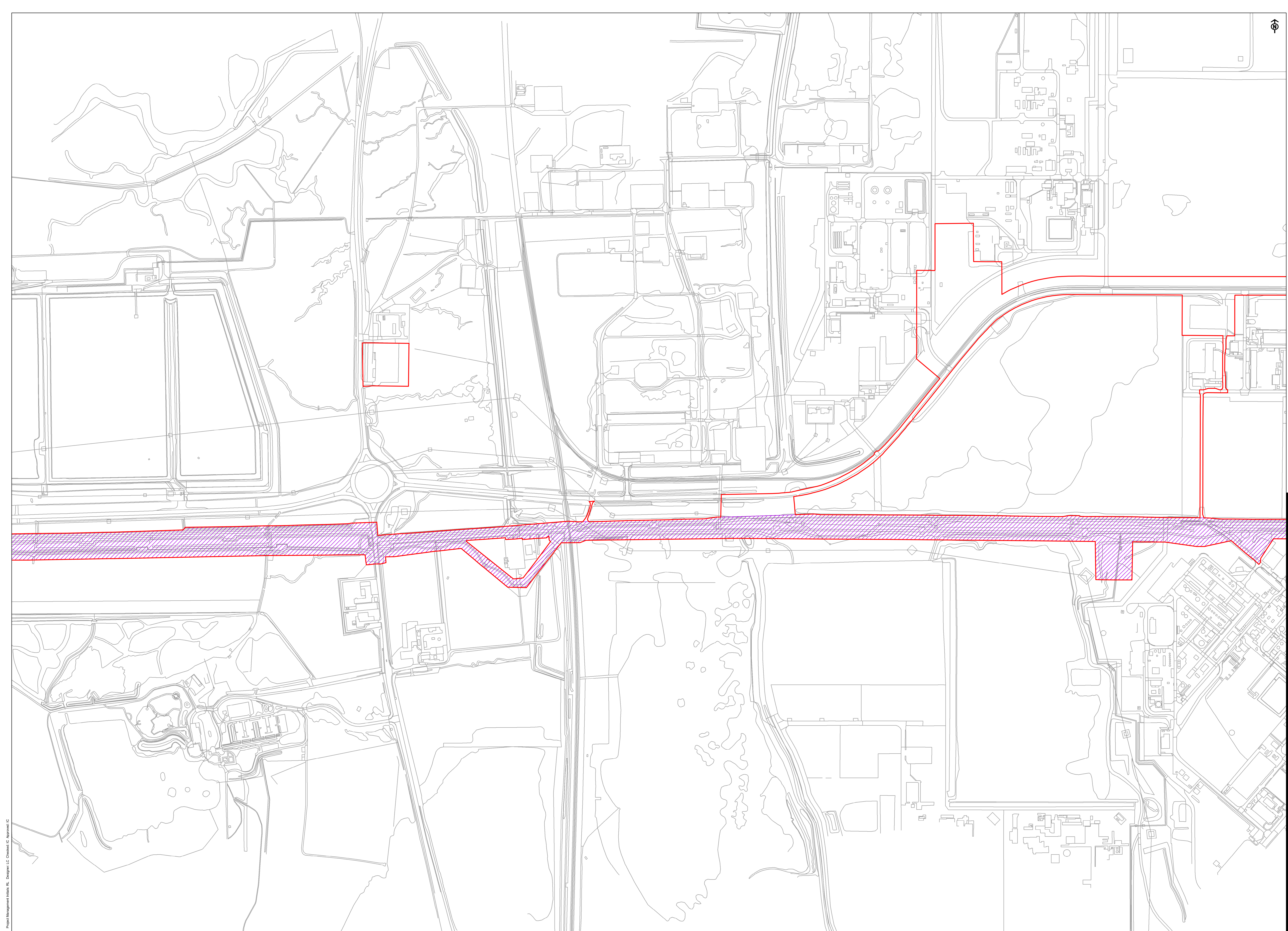
REGULATION 5(2)(j) - INFRASTRUCTURE PLANNING (APPLICATIONS: PRESCRIBED FORMS AND PROCEDURES) REGULATIONS 2009
DOCUMENT REF. 4.4

REFERENCE
NET_21107_DCO_4.4_v2

SHEET NUMBER
20 of 37

DATE
07/10/21

Project Management: India, R., Designer: G. Chakrabarti, C. Adams, K. G.
 Scale: 1:500
 Contains Ordnance Survey Data © Crown copyright and database rights 2021. Ordnance Survey 0100031613.



AECOM

PROJECT
NET ZERO TEESIDE PROJECT

NET ZERO TEESIDE PROJECT

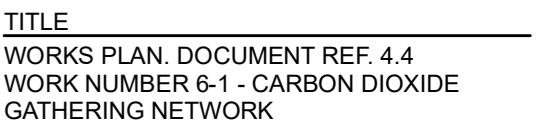
APPLICANTS
NZT POWER LTD. AND NZNS STORAGE LTD.

KEY

Order Limits (Site Boundary)

Areas within which each Work Number may be constructed

Work No. 6 - Carbon Dioxide Gathering Network - Option 1



TITLE
WORKS PLAN, DOCUMENT REF. 4.4

WORK NUMBER 6.1 - CARBON DIOXIDE GATHERING NETWORK

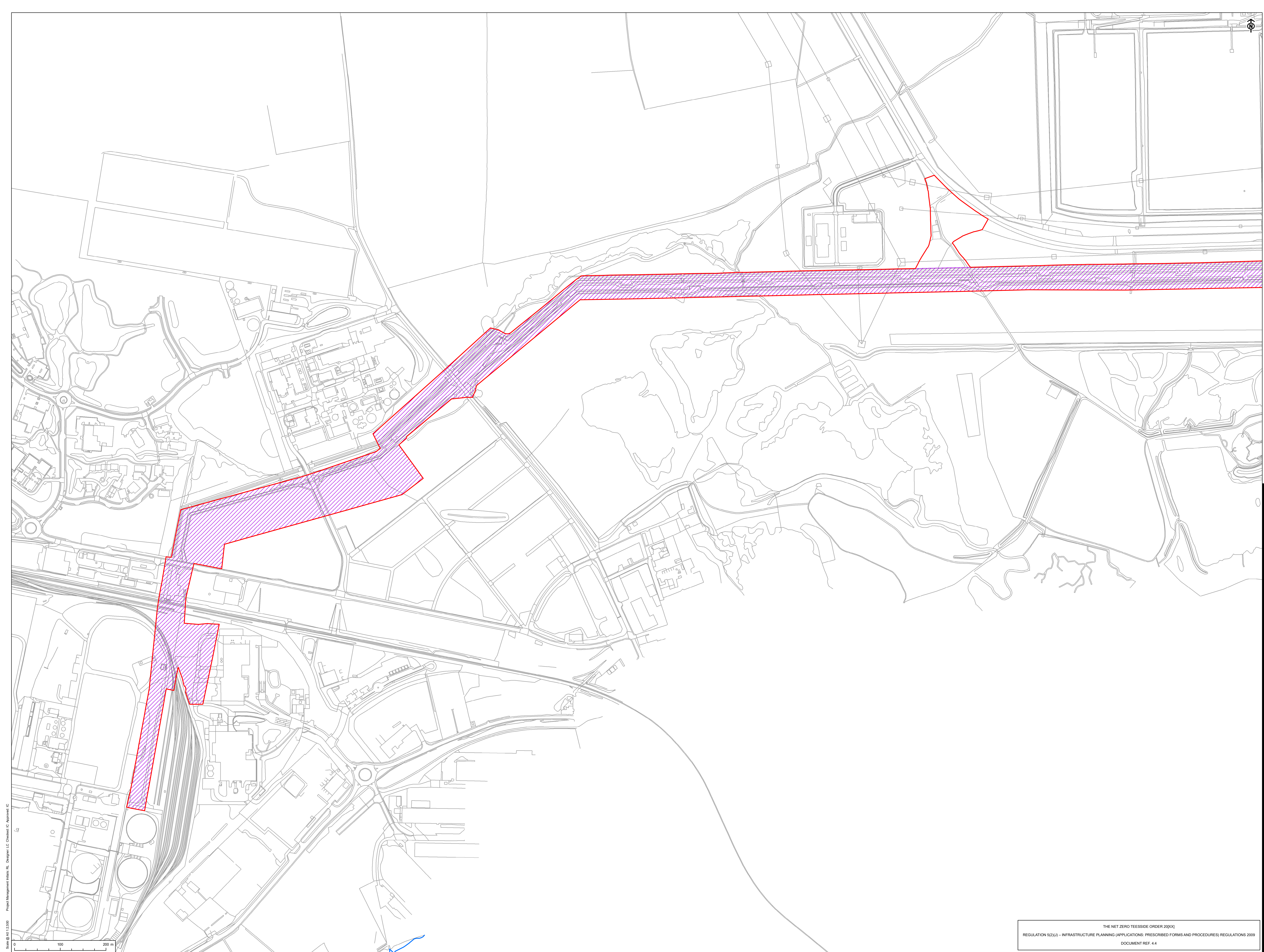
REFERENCE
NZT_21107_DCO_4.4_v2

SHEET NUMBER
21 of 37

DATE
07/10/21

THE NET ZERO TEESIDE ORDER 20(X)
REGULATION 5(2)(j) - INFRASTRUCTURE PLANNING (APPLICATIONS: PRESCRIBED FORMS AND PROCEDURES) REGULATIONS 2009
DOCUMENT REF. 4.4

Scale @ 61:1,200
Project Management: Ian Hill, RL, Designer: CC Chubbuck, C. Approved: IC
Contains Ordnance Survey Data © Crown copyright and database rights 2021. Ordnance Survey 0100031613.



AECOM

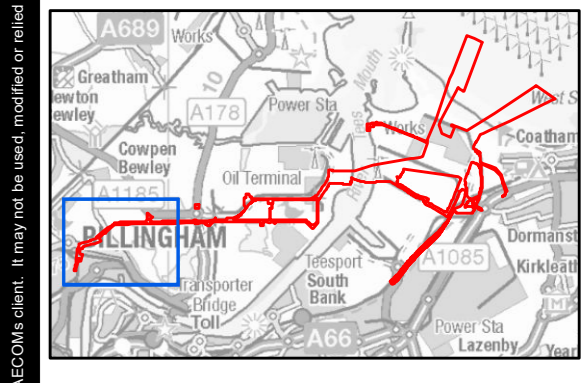
PROJECT
NET ZERO TEESIDE PROJECT

Net Zero Teesside

APPLICANTS
NZT POWER LTD. AND NZNS STORAGE LTD.

KEY

- Order Limits (Site Boundary)
- Mean Low Water Springs
- Areas within which each Work Number may be constructed
- Work No. 6 - Carbon Dioxide Gathering Network - Option 1



THE NET ZERO TEESIDE ORDER 20[XX]

REGULATION 5(2)(j) – INFRASTRUCTURE PLANNING (APPLICATIONS: PRESCRIBED FORMS AND PROCEDURES) REGULATIONS 2009

DOCUMENT REF. 4.4

REFERENCE
NET_211017_DCO_4.4_v2

SHEET NUMBER
22 of 37

DATE
07/10/21

Scale @ 1:12,500

Project Management: Ian Hill, RL, Designer: GC Chevalier © AECOM/UK

Contains Ordnance Survey Data © Crown copyright and database rights 2021. Ordnance Survey 0100001613.



AECOM

PROJECT
NET ZERO TEESIDE PROJECT



Net Zero
Teeside

APPLICANTS
NZT POWER LTD. AND NZNS STORAGE LTD.

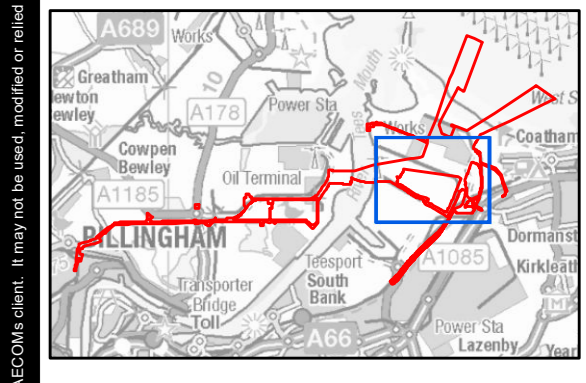
KEY

Order Limits (Site Boundary)

Mean Low Water Springs

Areas within which each Work Number may be constructed

Work No. 6 - Carbon Dioxide Gathering Network - Option 2



TITLE

WORKS PLAN, DOCUMENT REF. 4.4

WORK NUMBER 6.2 - CARBON DIOXIDE GATHERING NETWORK

REFERENCE

NZT_21107_DCO_4.4_v2

SHEET NUMBER

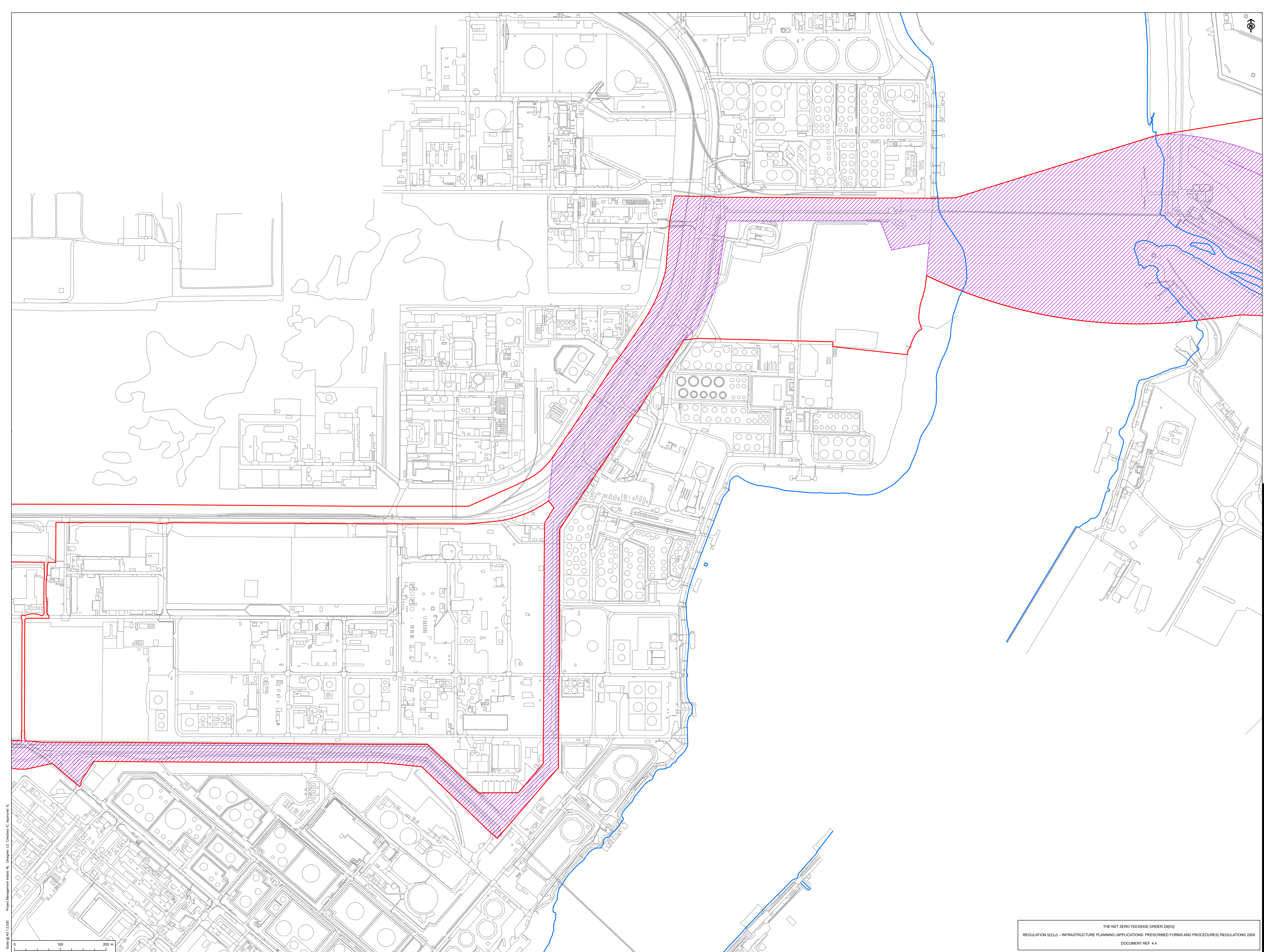
23 of 37

DATE
07/10/21

THE NET ZERO TEESIDE ORDER 20(XX)
REGULATION 5(2)(j) - INFRASTRUCTURE PLANNING (APPLICATIONS: PRESCRIBED FORMS AND PROCEDURES) REGULATIONS 2009
DOCUMENT REF. 4.4

Scale 0 100 200 m

Project Management: Ian Hill, RL Designer: CC Cheek, CC Approved: IC
Scale: 0:12,200
Contains Ordnance Survey Data © Crown copyright and database rights 2021. Ordnance Survey 0100031673.



AECOM

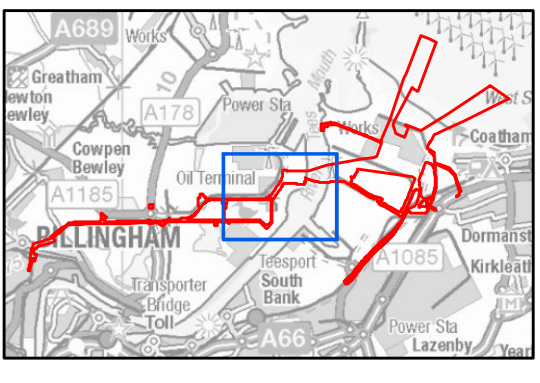
PROJECT
NET ZERO TEESIDE PROJECT

Net Zero
Teesside

APPLICANTS
NZT POWER LTD. AND NZNS STORAGE LTD.

KEY

- Order Limits (Site Boundary)
- Mean Low Water Springs
- Areas within which each Work Number may be constructed
- Work No. 6 - Carbon Dioxide Gathering Network - Option 2



TITLE
WORKS PLAN, DOCUMENT REF. 4.4
WORK NUMBER 6.2 - CARBON DIOXIDE GATHERING NETWORK

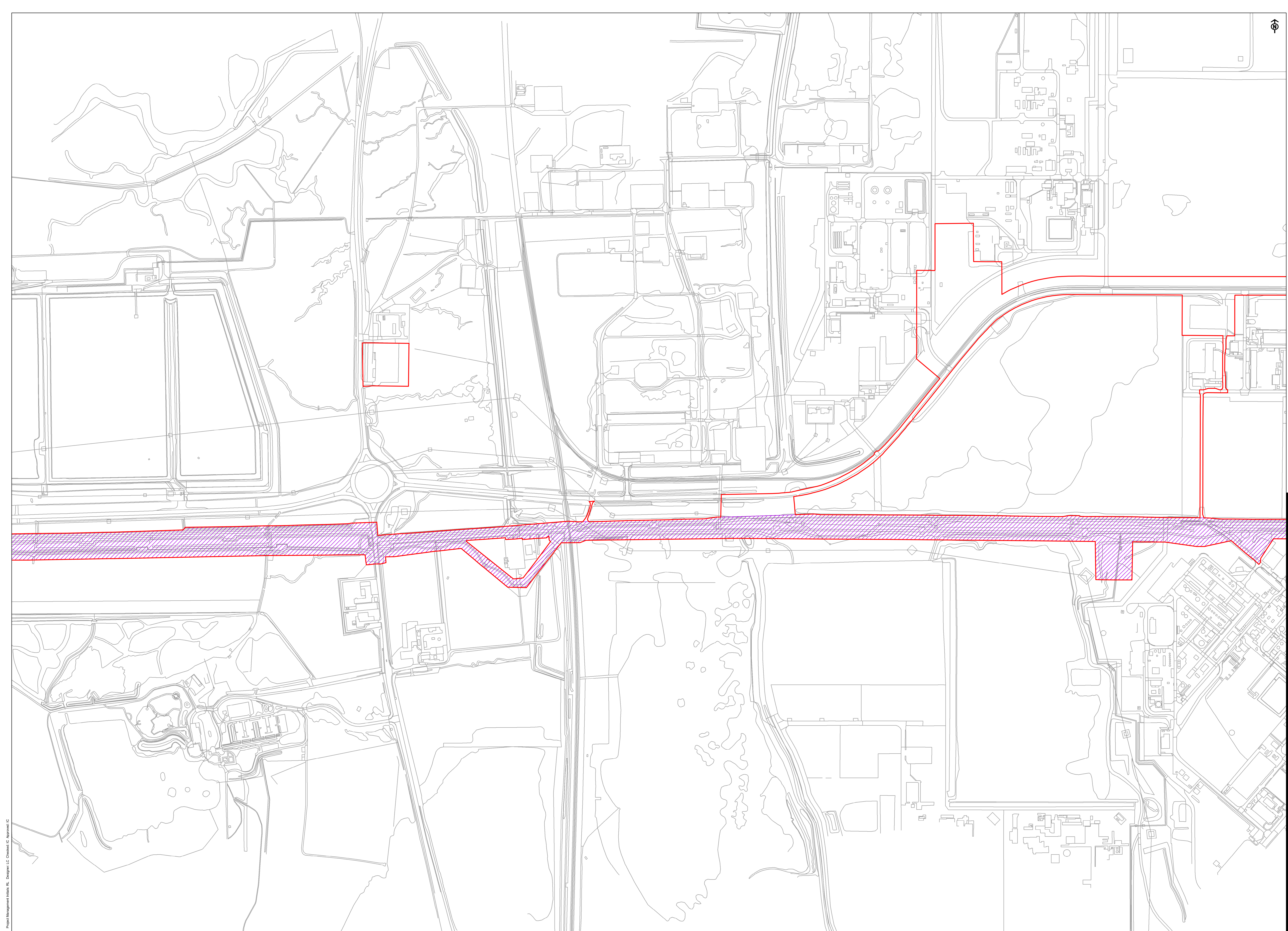
REGULATION 5(2)(j) - INFRASTRUCTURE PLANNING (APPLICATIONS: PRESCRIBED FORMS AND PROCEDURES) REGULATIONS 2009
DOCUMENT REF. 4.4

REFERENCE
NET_21107_DCO_4.4_v2

SHEET NUMBER
24 of 37

DATE
07/10/21

Project Management: Ian Hill, RL, Designer: GC Chubbuck, C, Approved: 15/07/2021
 Scale: 1:500
 Contains Ordnance Survey Data © Crown copyright and database rights 2021. Ordnance Survey 0100031613.



AECOM

PROJECT
NET ZERO TEESIDE PROJECT

CLIENT
NZT POWER LTD. AND NZNS STORAGE LTD.

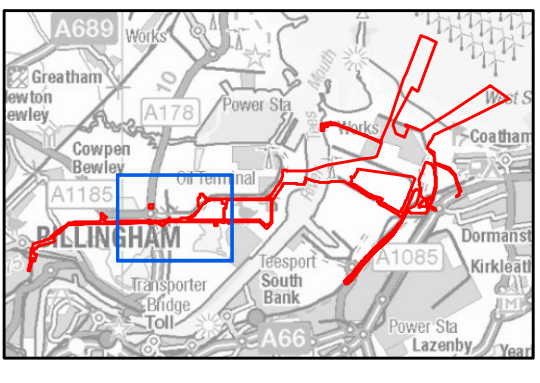
APPLICANTS
Net Zero Teeside

KEY

Order Limits (Site Boundary)

Areas within which each Work Number may be constructed

Work No. 6 - Carbon Dioxide Gathering Network - Option 2



TITLE

WORKS PLAN, DOCUMENT REF. 4.4

WORK NUMBER 6.2 - CARBON DIOXIDE GATHERING NETWORK

REFERENCE

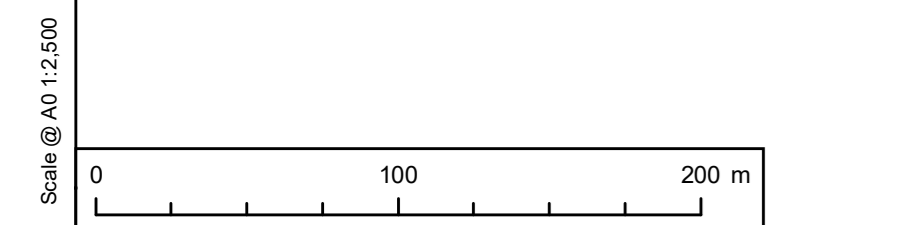
NZT_21107_DCO_4.4_v2

SHEET NUMBER

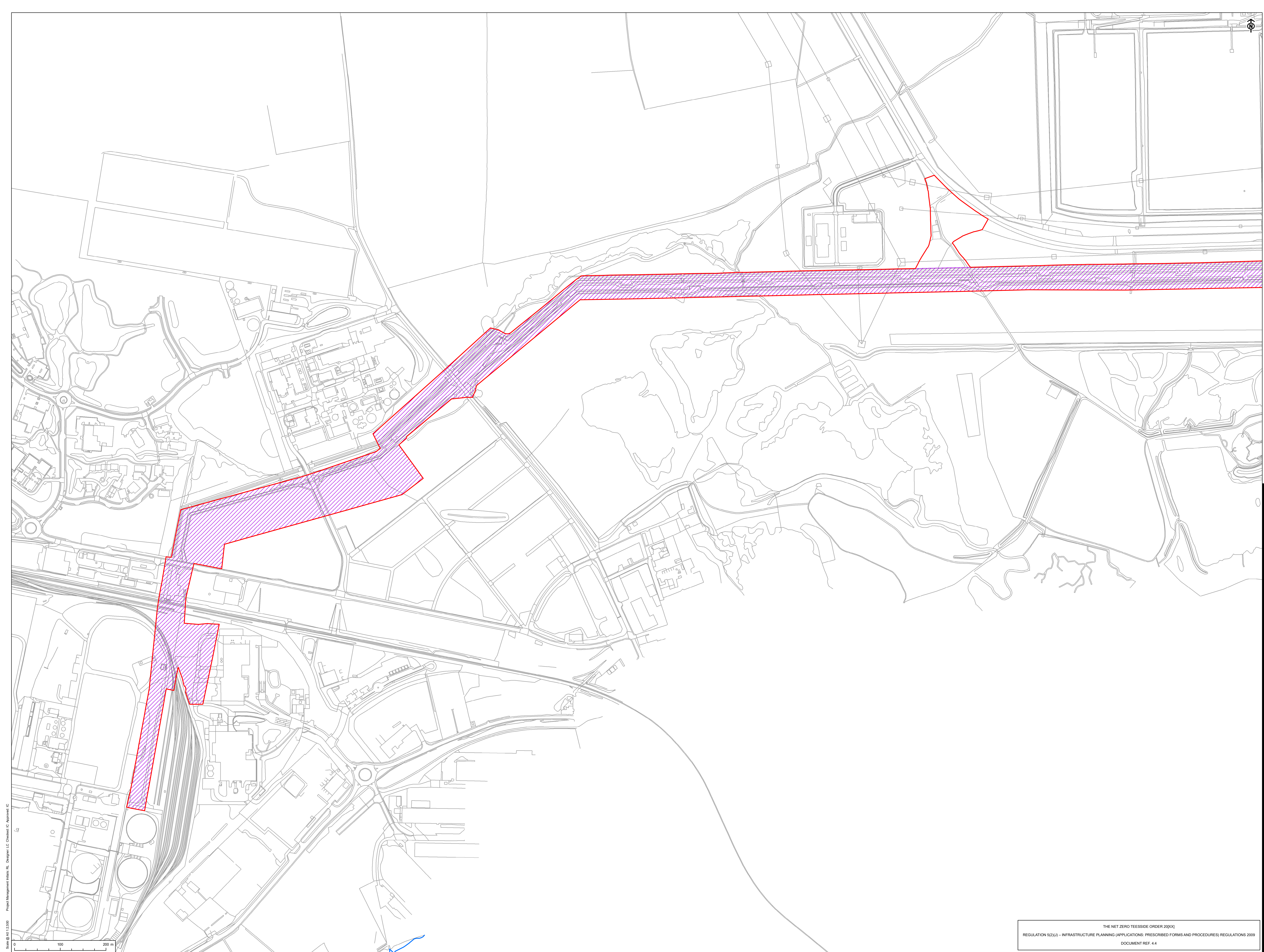
DATE

THE NET ZERO TEESIDE ORDER 20(XX)
REGULATION 5(2)(j) - INFRASTRUCTURE PLANNING (APPLICATIONS: PRESCRIBED FORMS AND PROCEDURES) REGULATIONS 2009
DOCUMENT REF. 4.4

Project Management: Ian Hill, RL, Designer: CC Chubbuck, C. Approved: IC



Contains Ordnance Survey Data © Crown copyright and database rights 2021. Ordnance Survey 0100031613.



AECOM

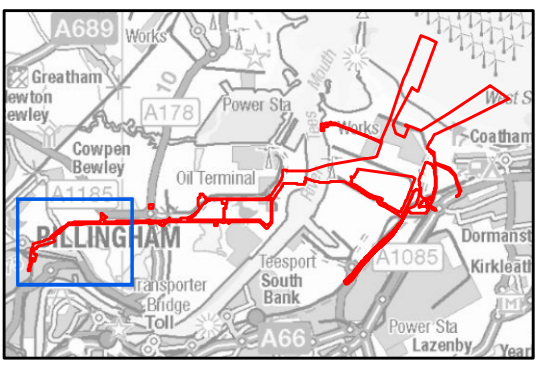
PROJECT
NET ZERO TEESIDE PROJECT

Net Zero Teeside

APPLICANTS
NZT POWER LTD. AND NZNS STORAGE LTD.

KEY

- Order Limits (Site Boundary)
- Mean Low Water Springs
- Areas within which each Work Number may be constructed
- Work No. 6 - Carbon Dioxide Gathering Network - Option 2



THE NET ZERO TEESIDE ORDER 20(XX)

REGULATION 5(2)(j) – INFRASTRUCTURE PLANNING (APPLICATIONS: PRESCRIBED FORMS AND PROCEDURES) REGULATIONS 2009

DOCUMENT REF. 4.4

TITLE
WORKS PLAN, DOCUMENT REF. 4.4
WORK NUMBER 6.2 - CARBON DIOXIDE GATHERING NETWORK

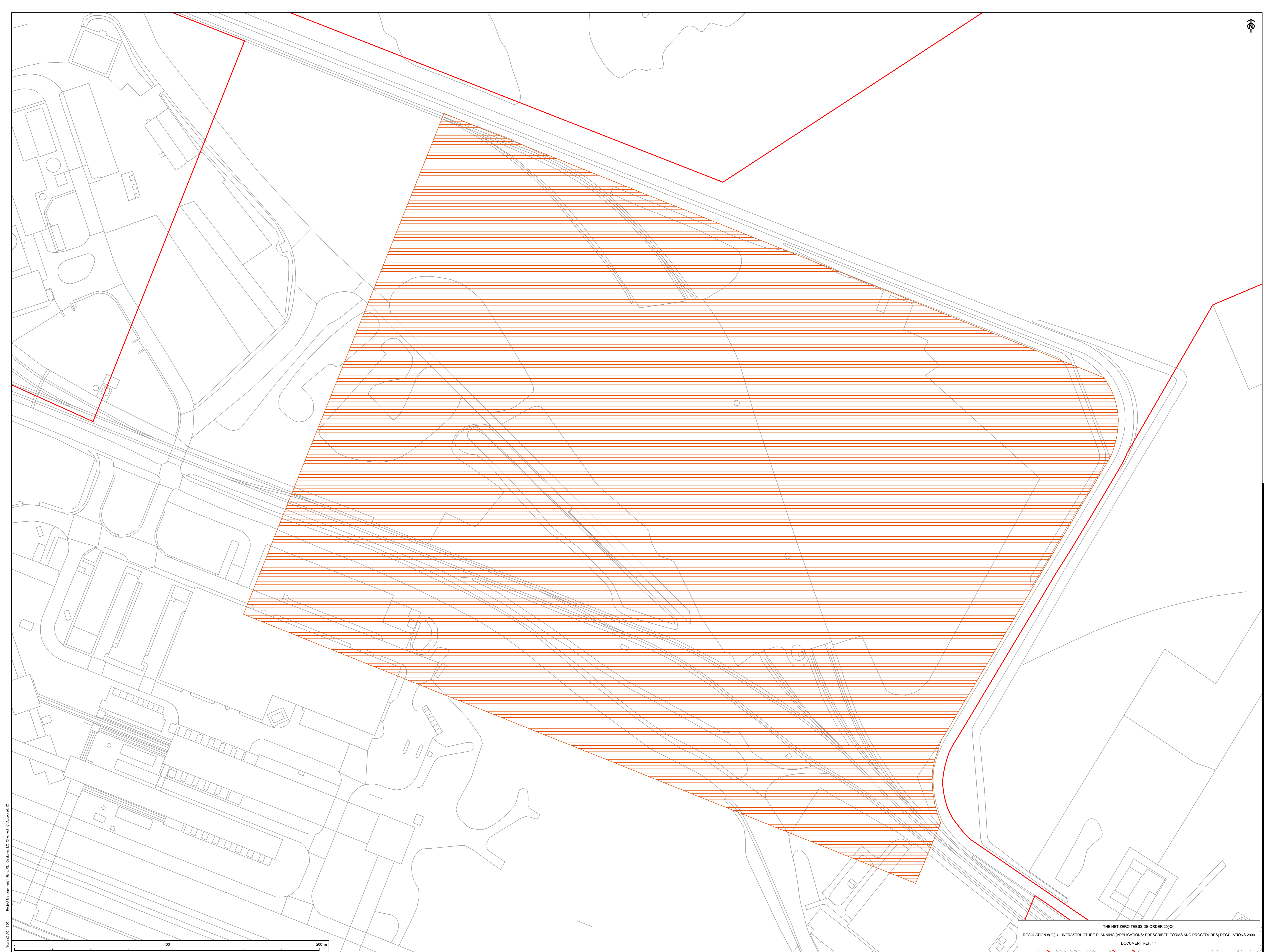
REFERENCE
NET_211017_DCO_4.4_v2

SHEET NUMBER
26 of 37

DATE
07/10/21

Scale @ 1:12,500
Project Management Unit, R. Douglas, C. Chubb, C. Adams & C.

Contains Ordnance Survey Data © Crown copyright and database rights 2021. Ordnance Survey 0100031613.



AECOM

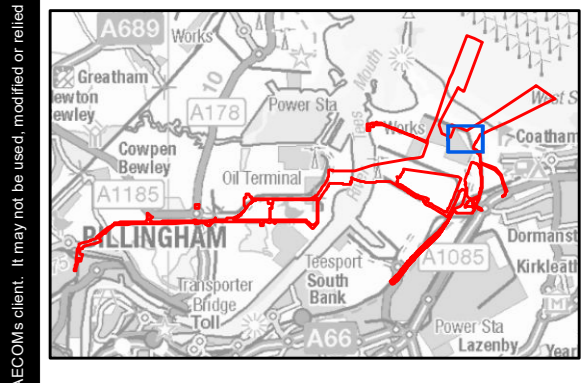
PROJECT
NET ZERO TEESIDE PROJECT

Net Zero Teeside

APPLICANTS
NZT POWER LTD. AND NZNS STORAGE LTD.

KEY

- Order Limits (Site Boundary)
- Areas within which each Work Number may be constructed
- Work No. 7 - High Pressure Carbon Dioxide Compression Station



THE NET ZERO TEESIDE ORDER 2020[X]

REGULATION 5(2)(j) – INFRASTRUCTURE PLANNING (APPLICATIONS: PRESCRIBED FORMS AND PROCEDURES) REGULATIONS 2009

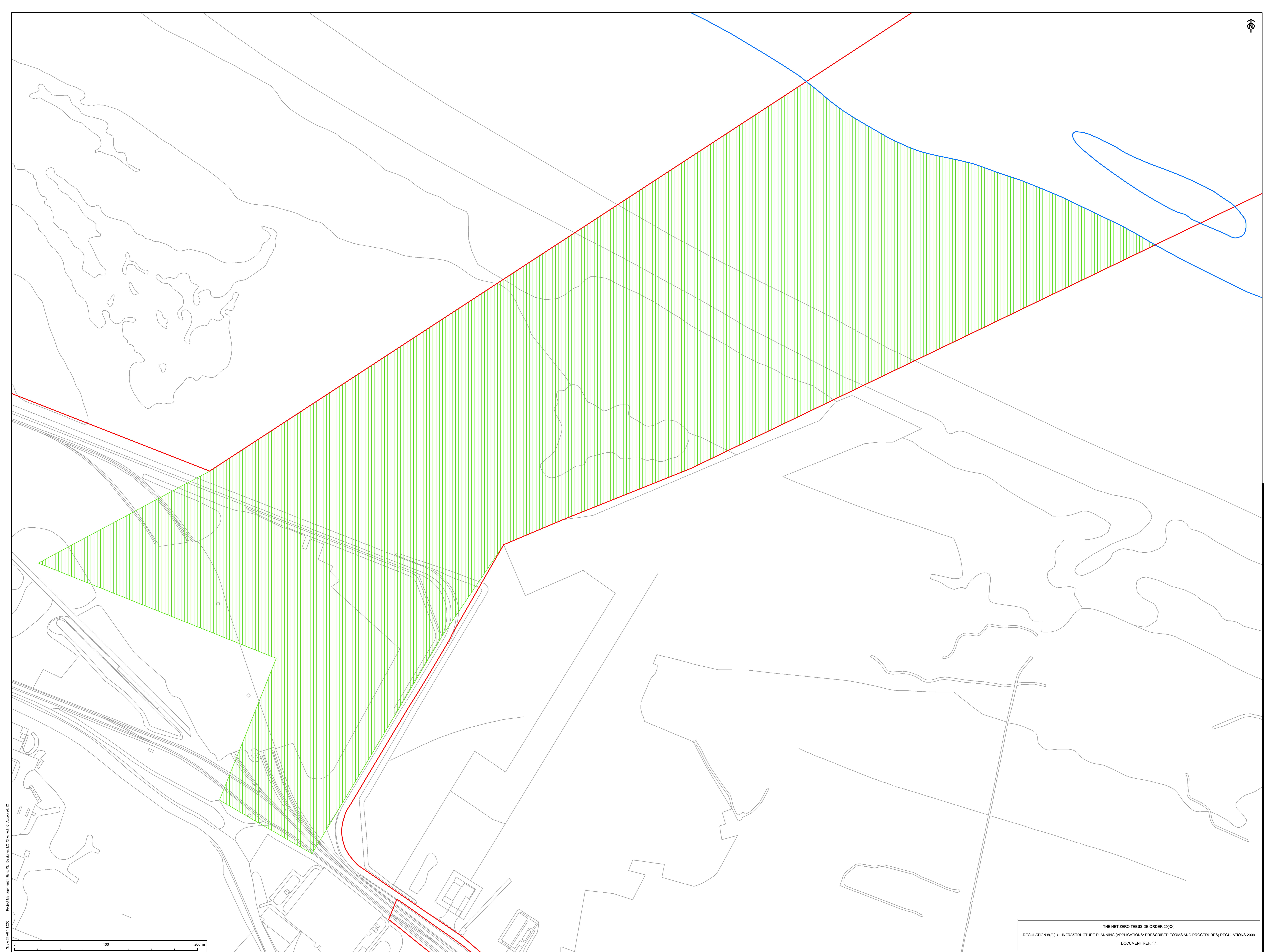
DOCUMENT REF. 4.4

REFERENCE
NET_21107_DCO_4.4_v2

SHEET NUMBER
27 of 37

DATE
07/10/21

Scale @ 1:100
0 100 200 m
Contains Ordnance Survey Data © Crown copyright and database rights 2021. Ordnance Survey 0100031673.



AECOM

PROJECT

NET ZERO TEESIDE PROJECT

Net Zero Teeside

APPLICANTS

NZT POWER LTD. AND NZNS STORAGE LTD.

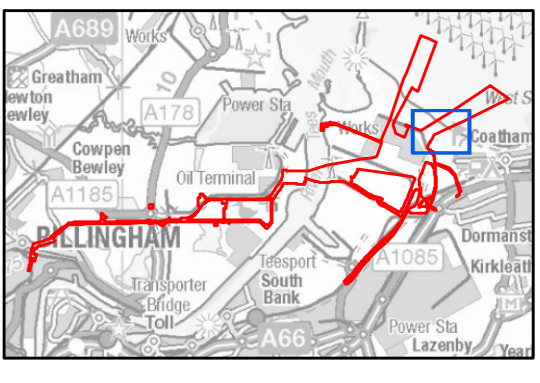
KEY

Order Limits (Site Boundary)

Mean Low Water Springs

Areas within which each Work Number may be constructed

Work No. 8 - High Pressure Carbon Dioxide Export Pipeline



TITLE

WORKS PLAN, DOCUMENT REF. 4.4

WORK NUMBER 8 - HIGH PRESSURE CARBON DIOXIDE EXPORT PIPELINE

REFERENCE

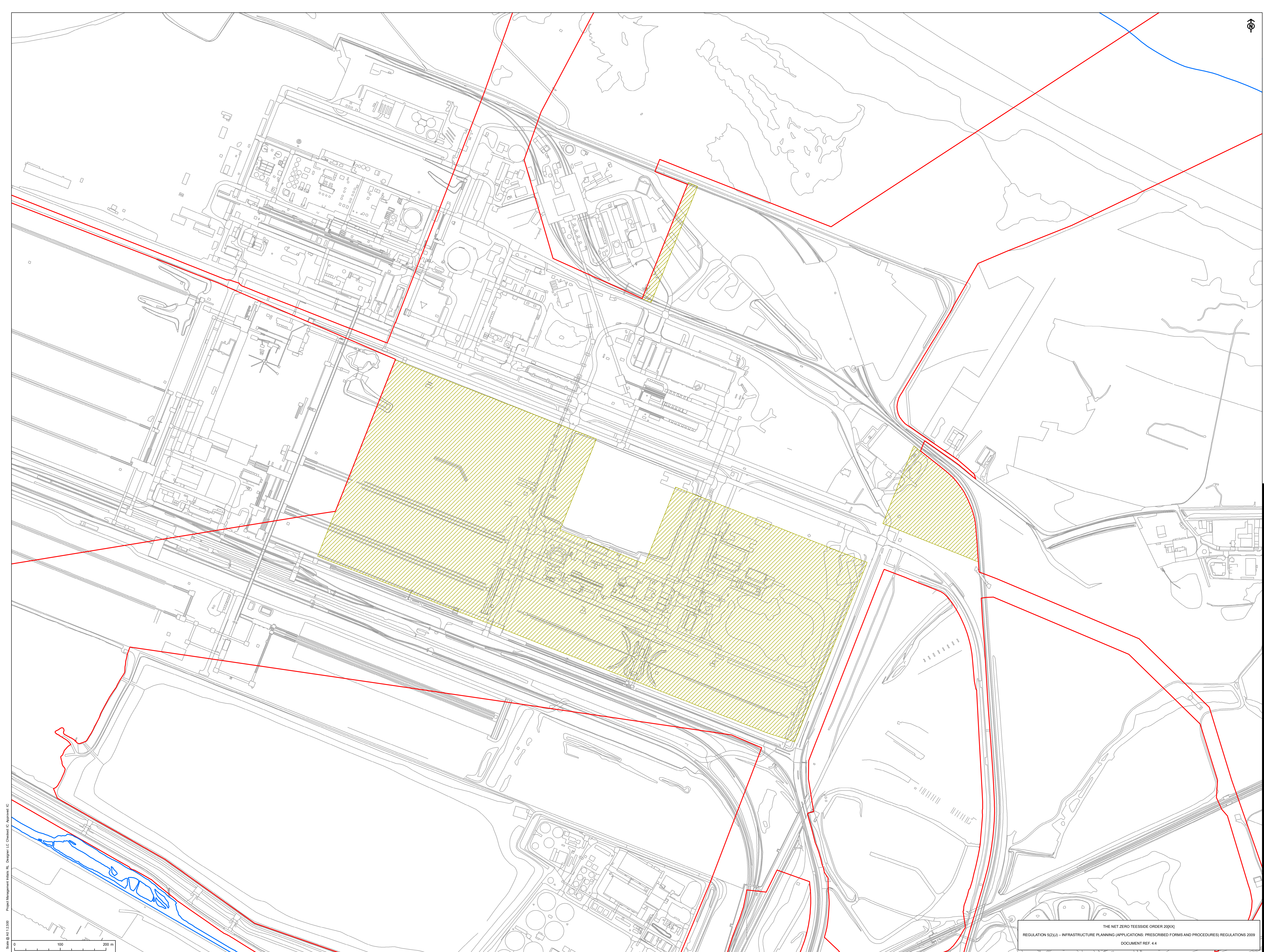
NZT_21107_DCO_4.4_v2

SHEET NUMBER

DATE

THE NET ZERO TEESIDE ORDER 20[XX]
REGULATION 5(2)(j) - INFRASTRUCTURE PLANNING (APPLICATIONS: PRESCRIBED FORMS AND PROCEDURES) REGULATIONS 2009
DOCUMENT REF. 4.4

Scale 1:1250
0 100 200 m
Contains Ordnance Survey Data © Crown copyright and database rights 2021. Ordnance Survey 0100031613.



AECOM

PROJECT

NET ZERO TEESIDE PROJECT

NET ZERO

TEESIDE

APPLICANTS

NZT POWER LTD. AND NZNS STORAGE LTD.

KEY

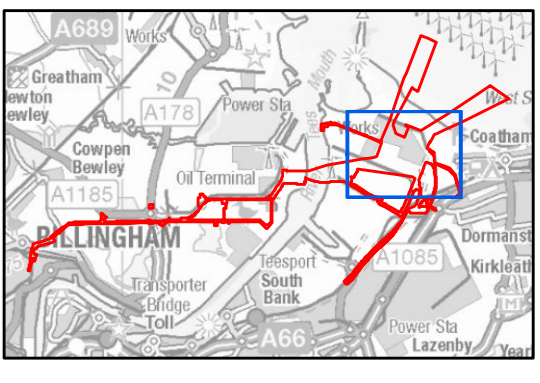
Order Limits (Site Boundary)

Mean Low Water Springs

Areas within which each Work Number may be constructed

Work No. 9A - Temporary Construction and Laydown Area - Teesworks

Laydown



TITLE

WORKS PLAN, DOCUMENT REF. 4.4

WORK NUMBER 9 - TEMPORARY

CONSTRUCTION AND LAYDOWN AREAS

REFERENCE

NET_211017_DCO_4.4_v2

SHEET NUMBER

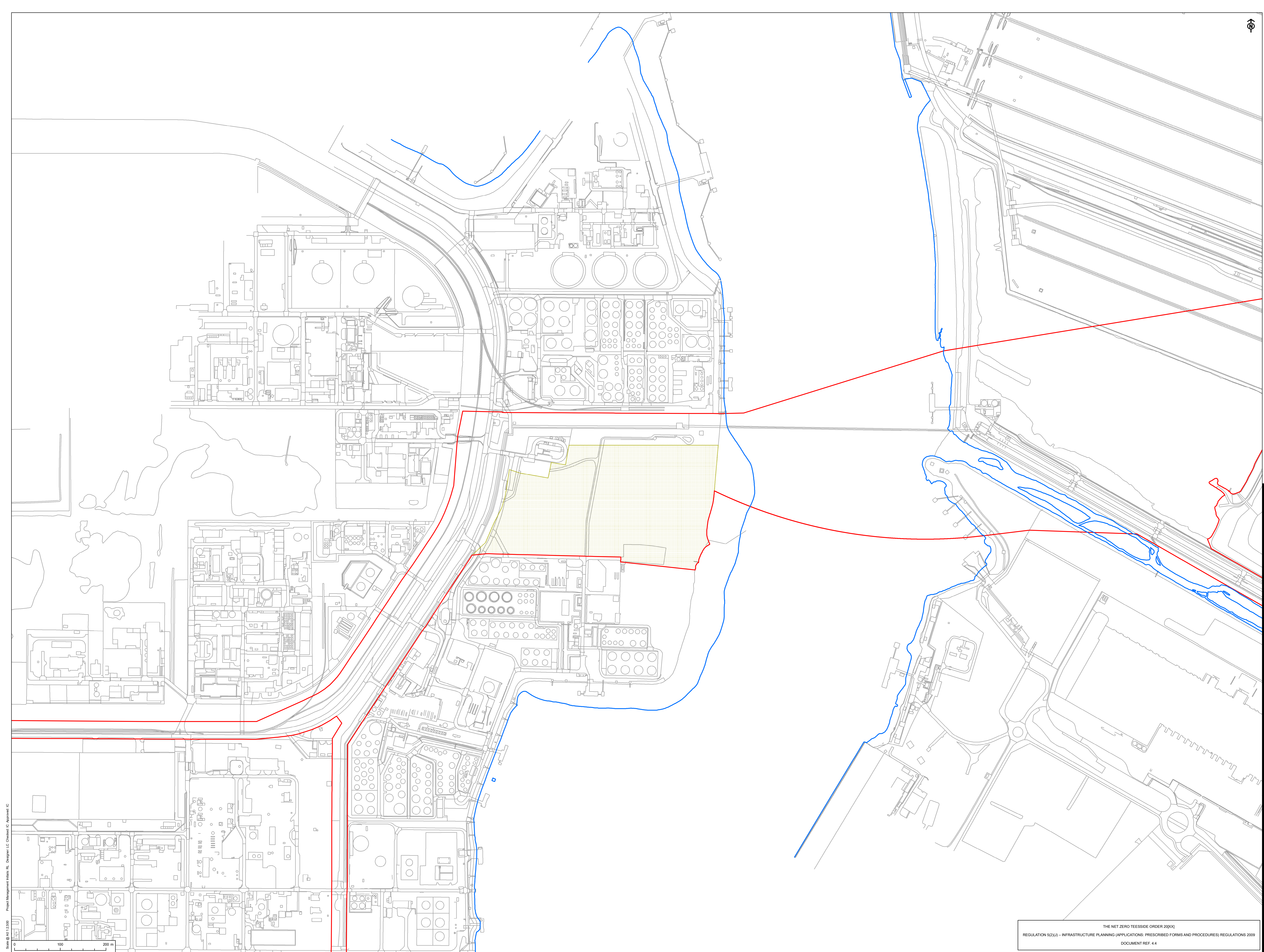
29 of 37

DATE

07/10/21

THE NET ZERO TEESIDE ORDER 20(X)
REGULATION 5(2)(j) - INFRASTRUCTURE PLANNING (APPLICATIONS: PRESCRIBED FORMS AND PROCEDURES) REGULATIONS 2009
DOCUMENT REF. 4.4

Scale @ 1:12,500
Project Management: Julie, R., Designer: G. Chubb, C. Approved: C.
Contains Ordnance Survey Data © Crown copyright and database rights 2021. Ordnance Survey 01000016193.



AECOM

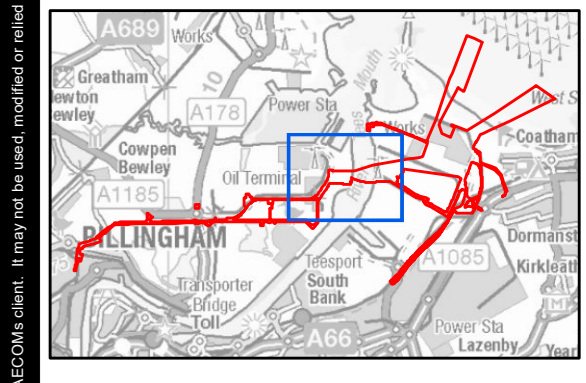
PROJECT
NET ZERO TEESIDE PROJECT

Net Zero Teeside

APPLICANTS
NZZ POWER LTD. AND NZNS STORAGE LTD.

KEY

- Order Limits (Site Boundary)
- Mean Low Water Springs
- Areas within which each Work Number may be constructed
- Work No. 9B - Temporary Construction and Laydown Area - Navigator Terminal



TITLE
WORKS PLAN, DOCUMENT REF. 4.4
WORK NUMBER 9 - TEMPORARY CONSTRUCTION AND LAYDOWN AREAS

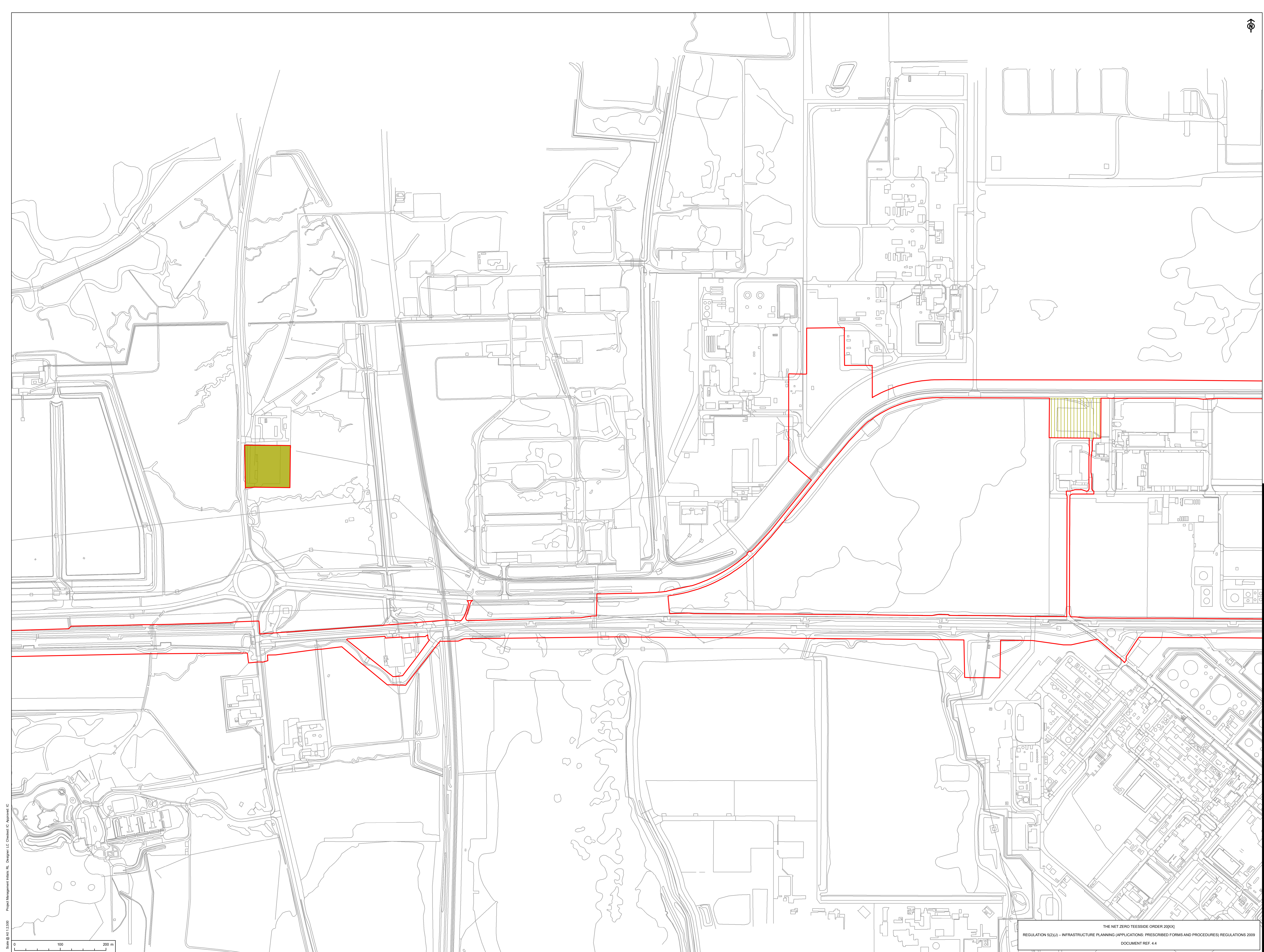
REGULATION 5(2)(j) - INFRASTRUCTURE PLANNING (APPLICATIONS: PRESCRIBED FORMS AND PROCEDURES) REGULATIONS 2009
DOCUMENT REF. 4.4

REFERENCE
NZZ-21107_DCO_4.4_v2

SHEET NUMBER
50 of 97

DATE
07/10/21

Project Management: Ian Hill, RL, Designer: CC Chubbuck, C. Approved: CC
 Scale: 1:500
 Contains Ordnance Survey Data © Crown copyright and database rights 2021 Ordnance Survey 0100031613.



AECOM

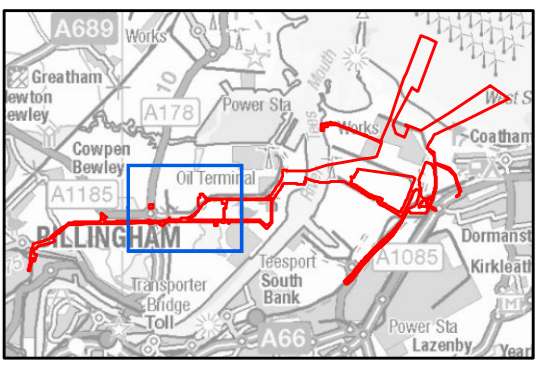
PROJECT
NET ZERO TEESIDE PROJECT

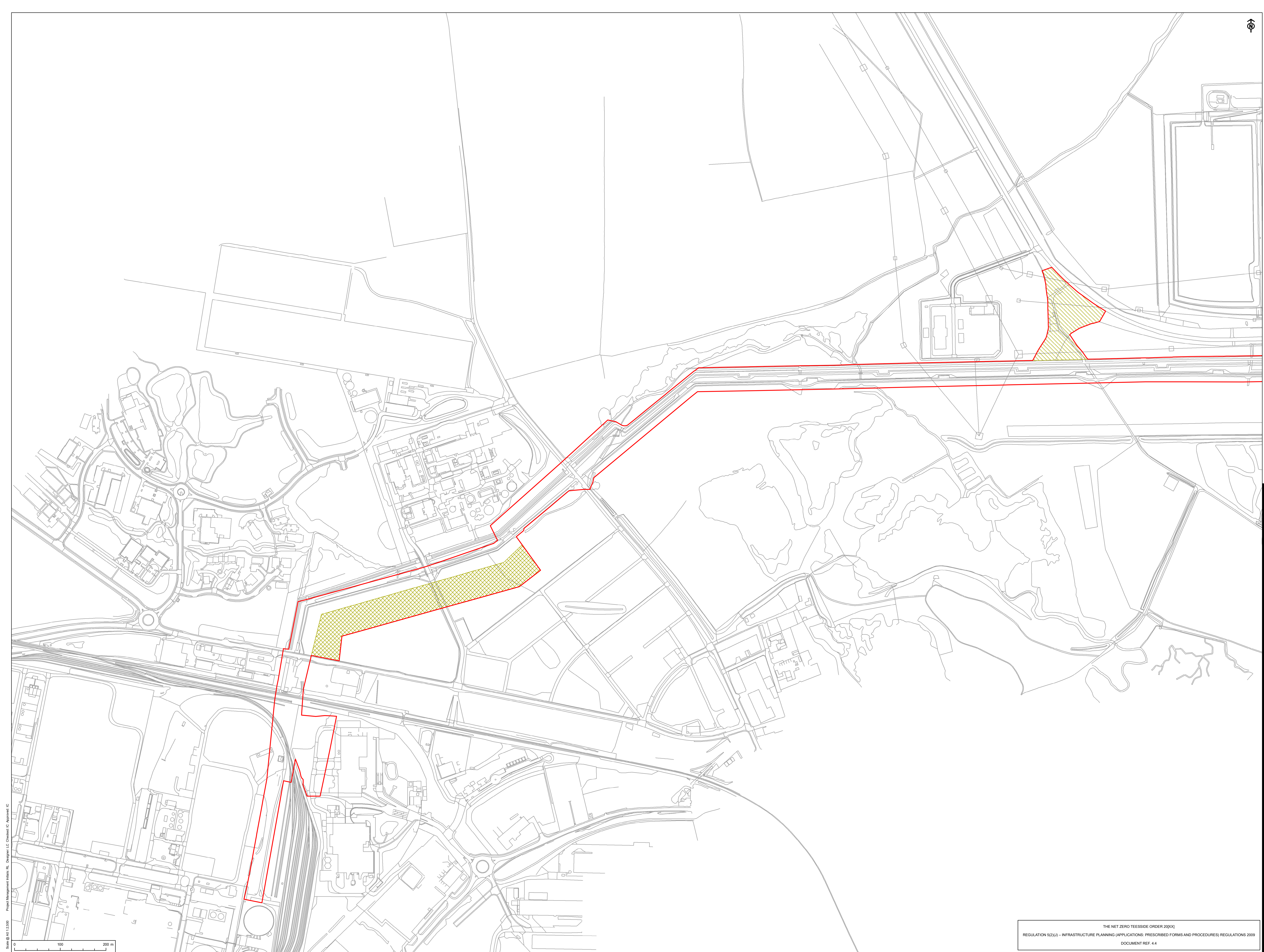
Net Zero Teeside

APPLICANTS
NZT POWER LTD. AND NZNS STORAGE LTD.

KEY

- Order Limits (Site Boundary)
- Areas within which each Work Number may be constructed
- Work No. 9C - Temporary Construction and Laydown Area - INEOS
- Work No. 9D - Temporary Construction and Laydown Area - Saltholme Welfare





AECOM

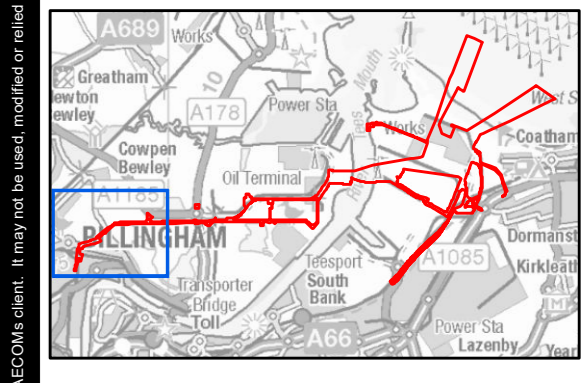
PROJECT
NET ZERO TEESIDE PROJECT

Net Zero Teesside

APPLICANTS
N2T POWER LTD. AND NZNS STORAGE LTD.

KEY

- Order Limits (Site Boundary)
- Areas within which each Work Number may be constructed
- Work No. 9E - Temporary Construction and Laydown Area - Saltholme Laydown & Access
- Work No. 9F - Temporary Construction and Laydown Area - Haverton Hill Laydown / Welfare



THE NET ZERO TEESIDE ORDER 20(XX)

REGULATION 5(2)(j) - INFRASTRUCTURE PLANNING (APPLICATIONS: PRESCRIBED FORMS AND PROCEDURES) REGULATIONS 2009

DOCUMENT REF. 4.4

TITLE
WORKS PLAN, DOCUMENT REF. 4.4
WORK NUMBER 9 - TEMPORARY CONSTRUCTION AND LAYDOWN AREAS

REFERENCE
NET_21107_DCO_4.4_v2

SHEET NUMBER
32 of 37

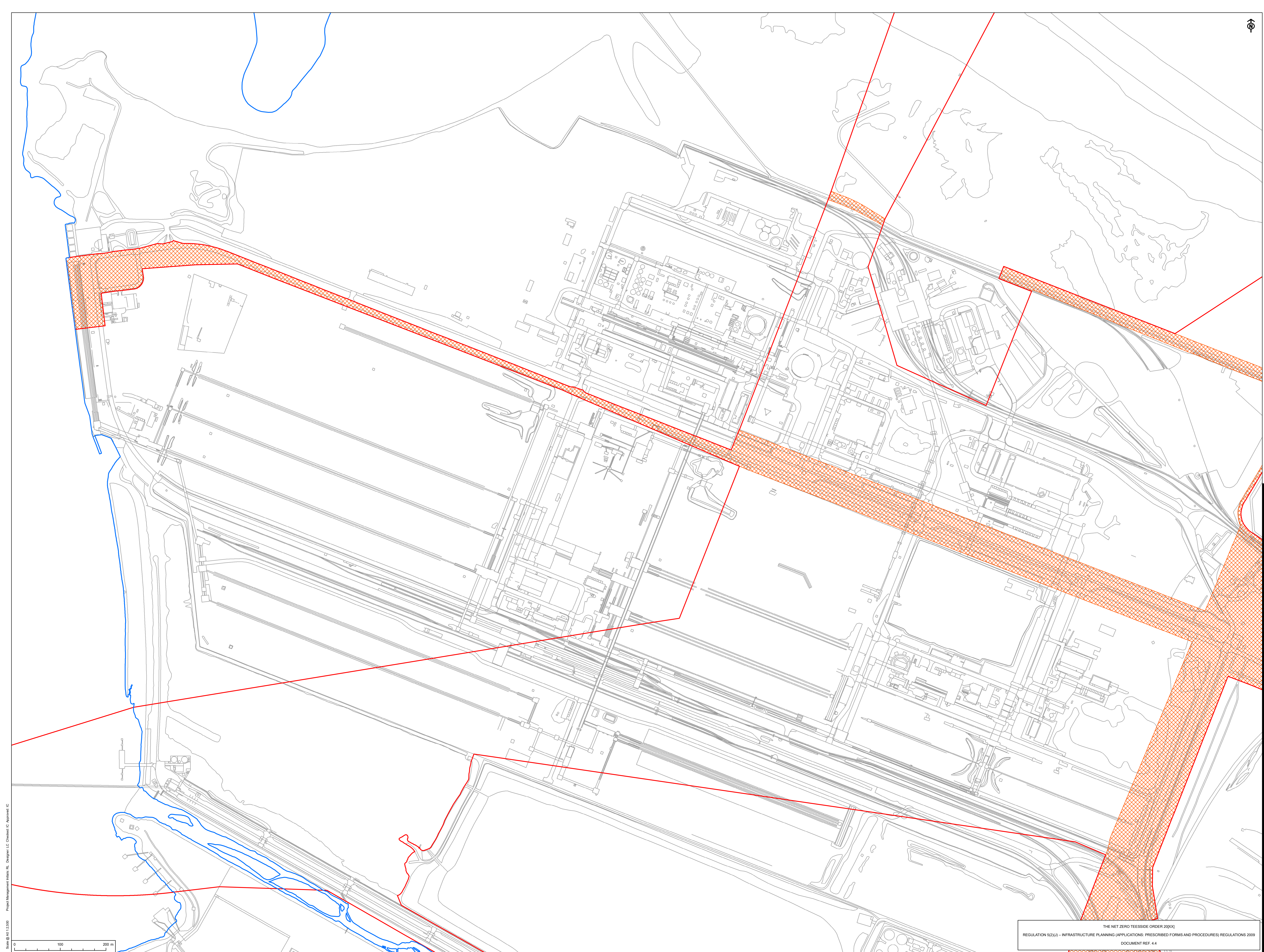
DATE
07/10/21

Scale @ 1:12,500

0 100 200 m

Project Management: Ian Hill, RL, Designer: GC Chevalier, C. Approved: C

Contains Ordnance Survey Data © Crown copyright and database rights 2021. Ordnance Survey 0100001613.



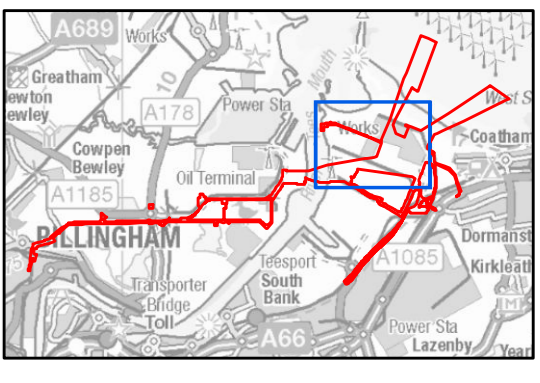
AECOM

PROJECT
NET ZERO TEESIDE PROJECT

APPLICANTS
NZT POWER LTD. AND NZNS STORAGE LTD.

KEY

- Order Limits (Site Boundary)
- Mean Low Water Springs
- Areas within which each Work Number may be constructed
- Work No. 10 - Access and Highway Improvements



THE NET ZERO TEESIDE ORDER 20(X)

REGULATION 5(2)(j) - INFRASTRUCTURE PLANNING (APPLICATIONS: PRESCRIBED FORMS AND PROCEDURES) REGULATIONS 2009

WORKS PLAN, DOCUMENT REF. 4.4

WORK NUMBER 10 - ACCESS AND HIGHWAY IMPROVEMENTS

DOCUMENT REF. 4.4

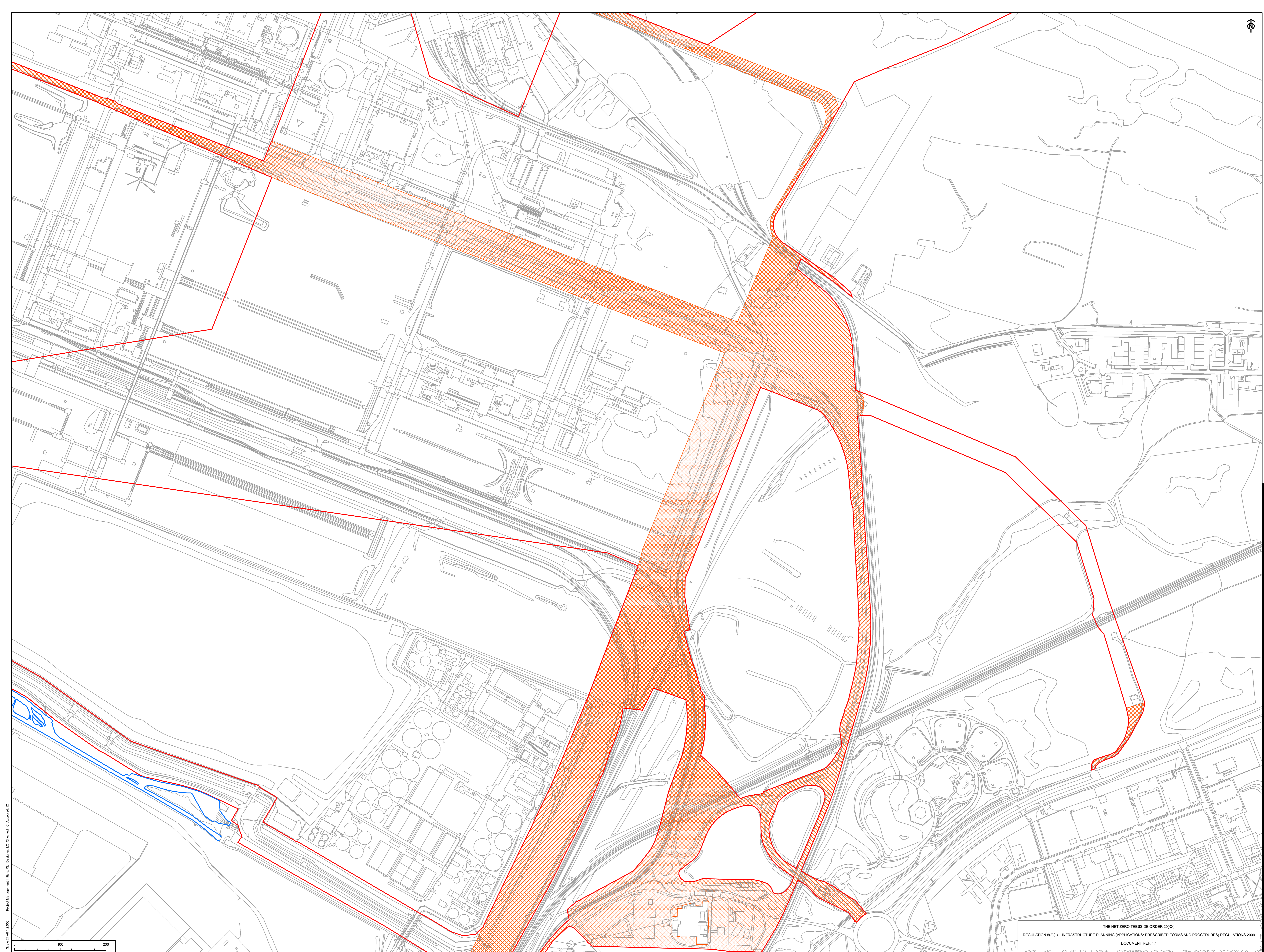
SHEET NUMBER

DATE

Scale @ 0:1:2000

0 100 200 m

Contains Ordnance Survey Data © Crown copyright and database rights 2021. Ordnance Survey 0100031613.



AECOM

PROJECT

NET ZERO TEESIDE PROJECT

Net Zero Teeside

APPLICANTS

NZT POWER LTD. AND NZNS STORAGE LTD.

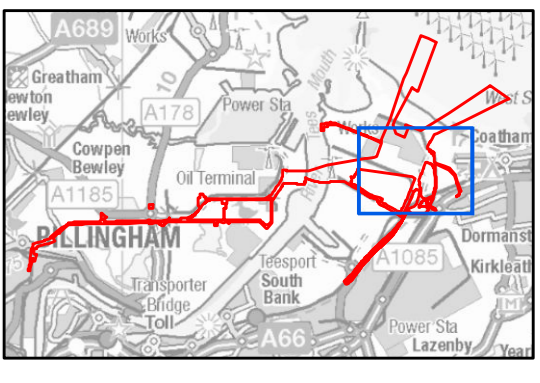
KEY

Order Limits (Site Boundary)

Mean Low Water Springs

Areas within which each Work Number may be constructed

Work No. 10 - Access and Highway Improvements



TITLE

WORKS PLAN, DOCUMENT REF. 4.4

WORK NUMBER 10 - ACCESS AND HIGHWAY IMPROVEMENTS

REFERENCE

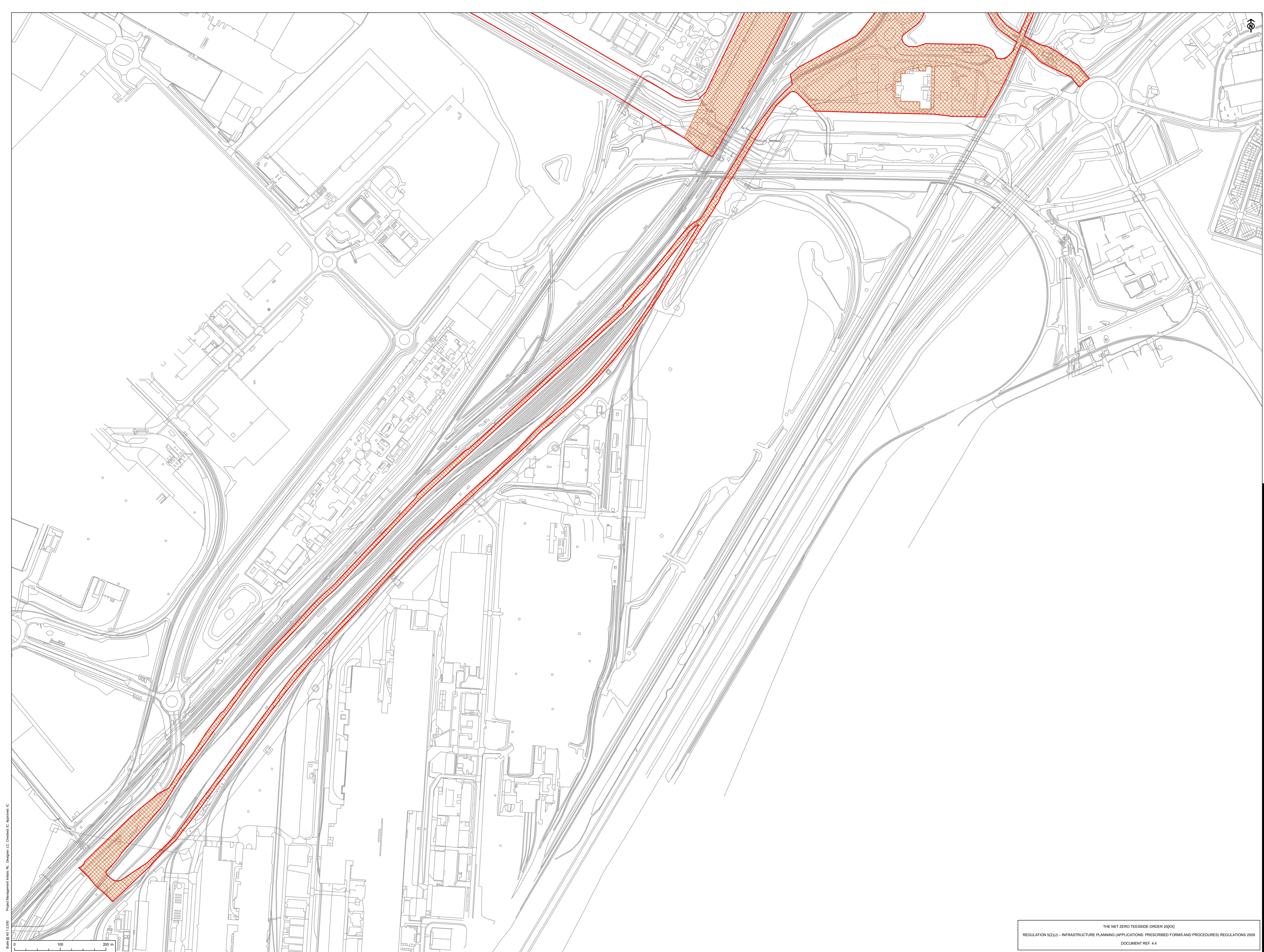
NZT_211017_DCO_4.4_v2

SHEET NUMBER

DATE

THE NET ZERO TEESIDE ORDER 20(X)
REGULATION 5(2)(J) - INFRASTRUCTURE PLANNING (APPLICATIONS: PRESCRIBED FORMS AND PROCEDURES) REGULATIONS 2009
DOCUMENT REF. 4.4

Scale 1:500
0 100 200 m
Project Management: John, R., Designer: G. Chubb, C. Approved: G.
Contains Ordnance Survey Data © Crown copyright and database rights 2021. Ordnance Survey 01000316193.



AECOM

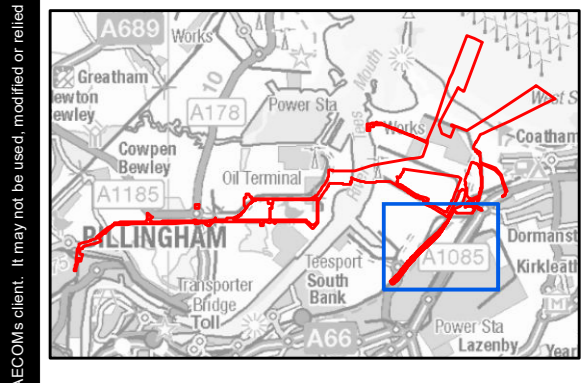
PROJECT
NET ZERO TEESIDE PROJECT

Net Zero Teeside

APPLICANTS
NZT POWER LTD. AND NZNS STORAGE LTD.

KEY

- Order Limits (Site Boundary)
- Areas within which each Work Number may be constructed
- Work No. 10 - Access and Highway Improvements



THE NET ZERO TEESIDE ORDER 20(XX)

REGULATION 5(2)(j) - INFRASTRUCTURE PLANNING (APPLICATIONS: PRESCRIBED FORMS AND PROCEDURES) REGULATIONS 2009

DOCUMENT REF. 4.4

TITLE
WORKS PLAN, DOCUMENT REF. 4.4
WORK NUMBER 10 - ACCESS AND HIGHWAY IMPROVEMENTS

REFERENCE
NET_211017_DCO_4.4_v2

SHEET NUMBER
35 of 37

DATE
07/10/21

Project Management: Ian Hill, RL, Designer: GC Chubbuck © Approved: LC
 Scale: 1:500
 Contains Ordnance Survey Data © Crown copyright and database rights 2021. Ordnance Survey 01000016193.



AECOM

PROJECT
NET ZERO TEESIDE PROJECT

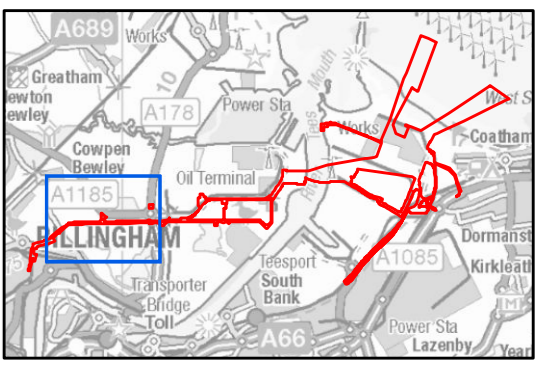
APPLICANTS
NZT POWER LTD. AND NZNS STORAGE LTD.

KEY

Order Limits (Site Boundary)

Areas within which each Work Number may be constructed

Work No. 10 - Access and Highway Improvements



TITLE

WORKS PLAN, DOCUMENT REF. 4.4

WORK NUMBER 10 - ACCESS AND HIGHWAY IMPROVEMENTS

REFERENCE

NZT_21107_DCO_4.4_v2

SHEET NUMBER

DATE

THE NET ZERO TEESIDE ORDER 20(XX)
REGULATION 5(2)(j) - INFRASTRUCTURE PLANNING (APPLICATIONS: PRESCRIBED FORMS AND PROCEDURES) REGULATIONS 2009
DOCUMENT REF. 4.4

Project Management: Ian Hill, RL, Designer: G. Chubb, C. Adams, J.C.

Scale: 0 100 200 m
Contains Ordnance Survey Data © Crown copyright and database rights 2021. Ordnance Survey 01000316193.